

Hampshire Water Transfer and Water Recycling Project

Environmental Statement – Figure 8.17 Ground Level Tree Assessment and Aerial Tree- Climbing Results

VOLUME NUMBER: 6

PLANNING INSPECTORATE SCHEME NUMBER: WA010002

APPLICATION DOCUMENT REFERENCE: 6.3

APFP REGULATION: 5(2)(a)

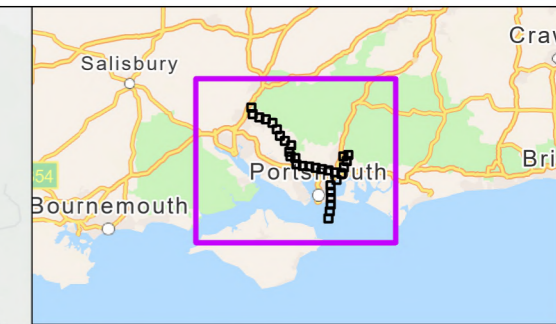
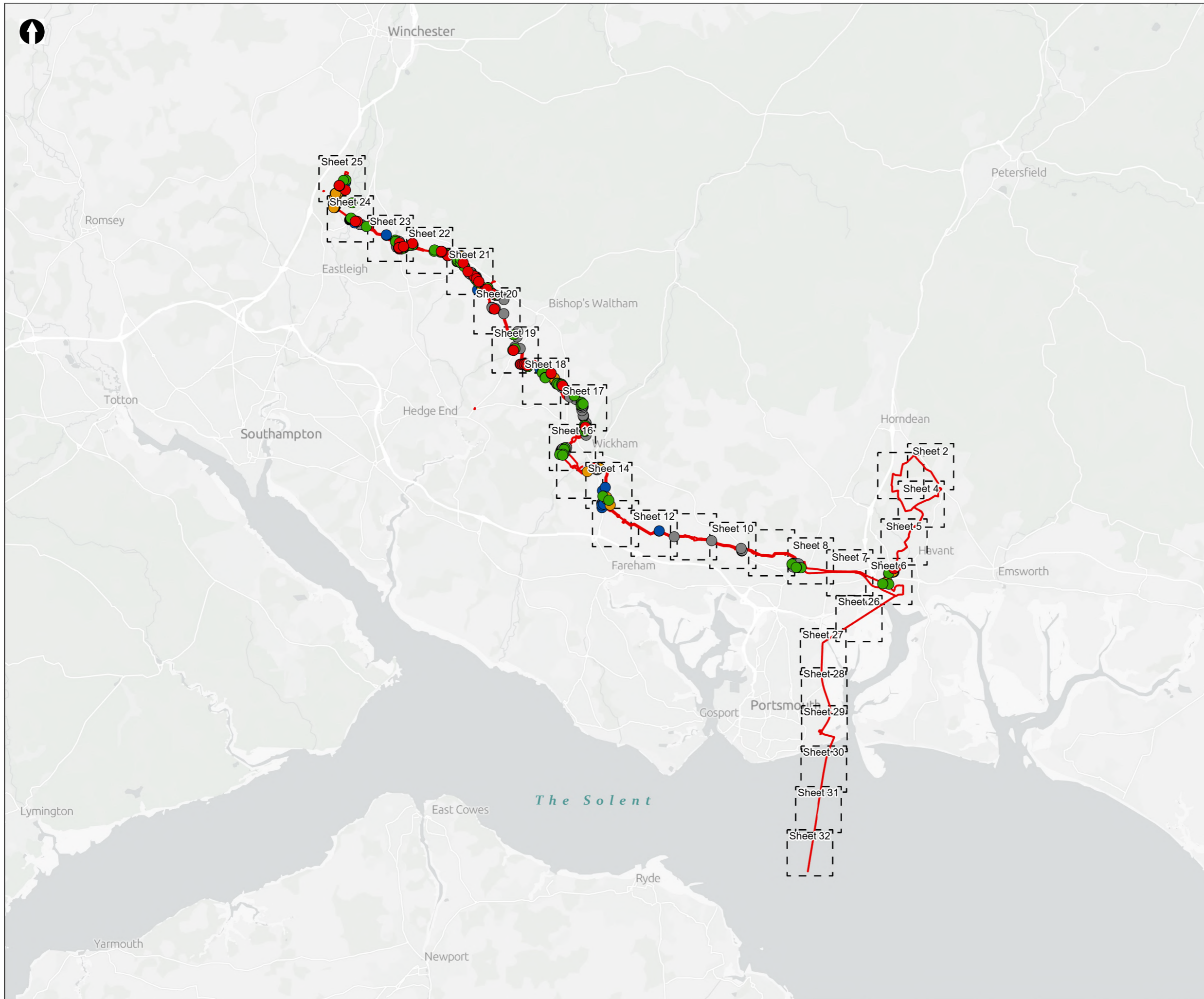
May 2026

Version 0



from
**Southern
Water.** 

The Southern Water logo consists of three stylized, wavy blue lines of varying lengths, positioned to the right of the text 'Southern Water'.



Order Limits
 [Red outline] Order Limits
 [Dashed box] Sheet Extent Boxes 1:8K

Bat Tree Assessments

- NONE
- FAR
- PRF
- PRF-I
- PRF-M

Coordinate system: British National Grid; Datum: OSGB 1936
 Data sources: © Crown copyright and database rights 2026 Ordnance Survey 0100031673. Sources: Esri, TomTom, Garmin, FAO, NOAA, USGS, © OpenStreetMap contributors, and the GIS User Community, Contains OS data © Crown Copyright and database right 2026. Contains data from OS Zoomstack


PROJECT TITLE
 Hampshire Water Transfer and Water Recycling Project



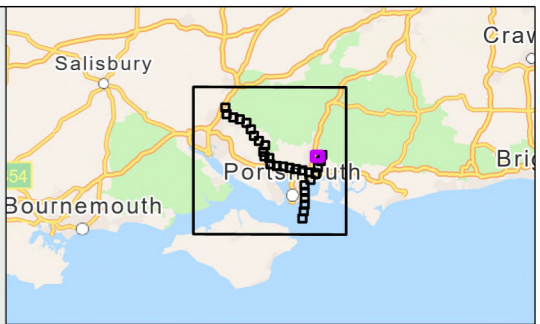
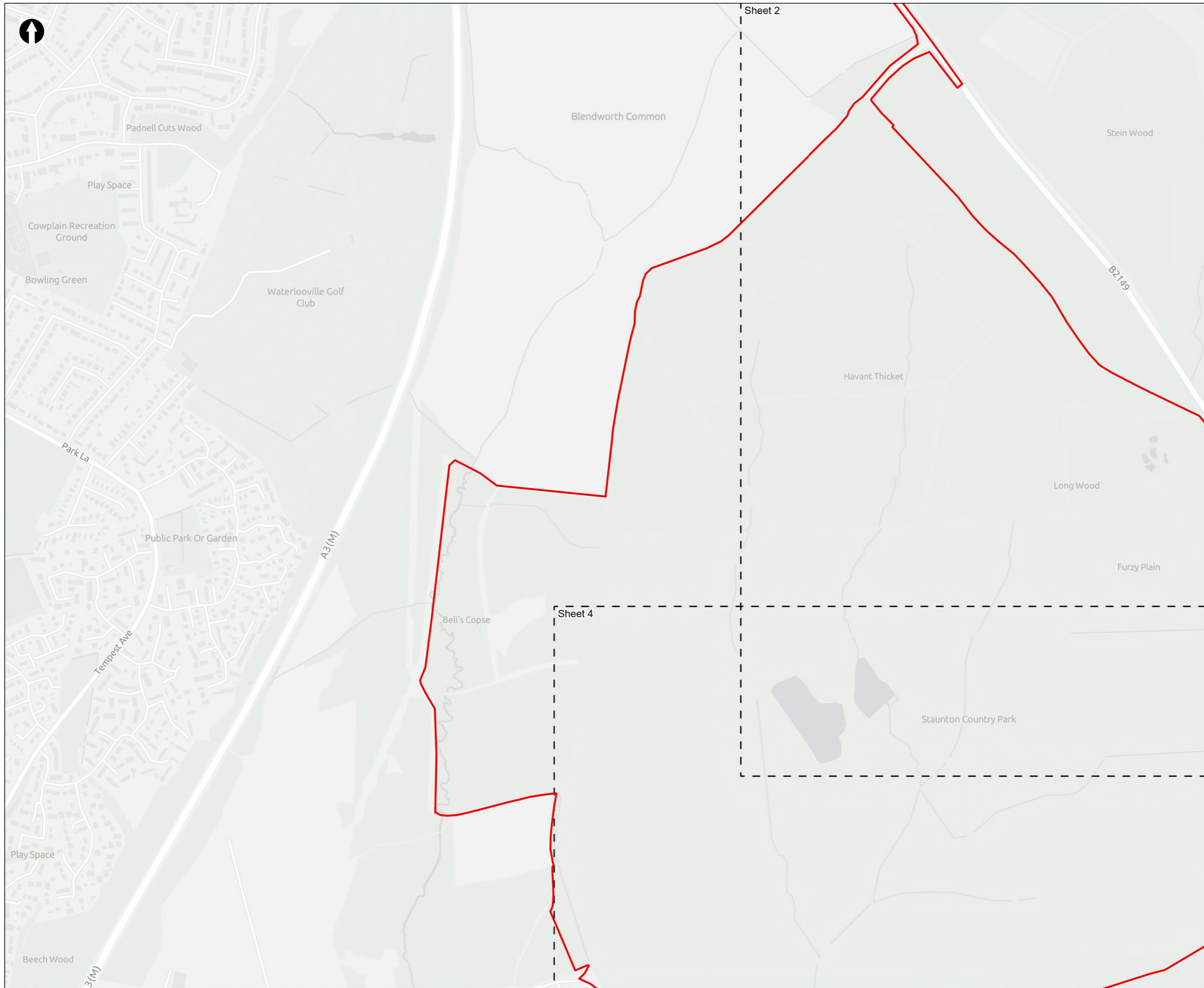
Figure 8.17
 Ground Level Tree Assessment and Aerial Tree-climbing Results
 Sheet 1 of 32

Drawn MW	GIS Checked DL	Checked MP	Approved AK
Scale at A3 1:160,000	Status Final	Revision 05	Security STD

© Southern Water 2026
 This document is issued for the party which commissioned it and for specific purposes connected with the captioned project only. It should not be relied upon by any other party or used for any other purpose. We accept no responsibility for the consequences of this document being relied upon by any other party, or being used for any other purpose, or containing any error or omission which is due to an error or omission in data supplied to us by other parties.



Drawing Number
PC5223-RHD-ES-ZZ-D-Z-0042



Order Limits
 Sheet Extent Boxes 1:8K

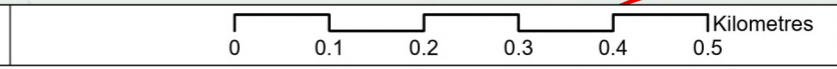
Coordinate system: British National Grid; Datum: OSGB 1936
 Data sources: © Crown copyright and database rights 2026 Ordnance Survey 0100031673. Sources: Esri, TomTom, Garmin, FAO, NOAA, USGS, © OpenStreetMap contributors, and the GIS User Community, Contains OS data © Crown Copyright and database right 2026. Contains data from OS Zoomstack

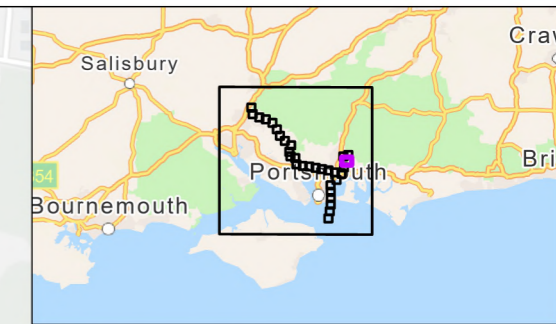
PROJECT TITLE
 Hampshire Water Transfer and Water Recycling Project



Figure 8.17
 Ground Level Tree Assessment and Aerial Tree-climbing Results
 Sheet 3 of 32

Drawn MW	GIS Checked DL	Checked MP	Approved AK
Scale at A3 1:8,000	Status Final	Revision 05	Security STD





Order Limits
 Sheet Extent Boxes 1:8K

Coordinate system: British National Grid; Datum: OSGB 1936
 Data sources: © Crown copyright and database rights 2026 Ordnance Survey 0100031673. Sources: Esri, TomTom, Garmin, FAO, NOAA, USGS, © OpenStreetMap contributors, and the GIS User Community, Contains OS data © Crown Copyright and database right 2026. Contains data from OS Zoomstack

PROJECT TITLE
Hampshire Water Transfer and Water Recycling Project


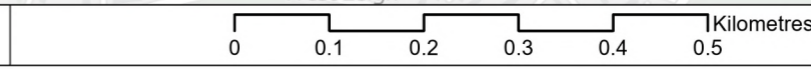
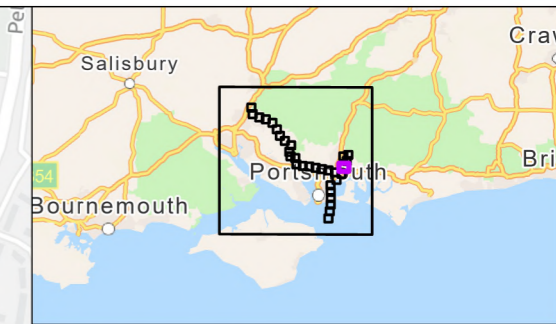
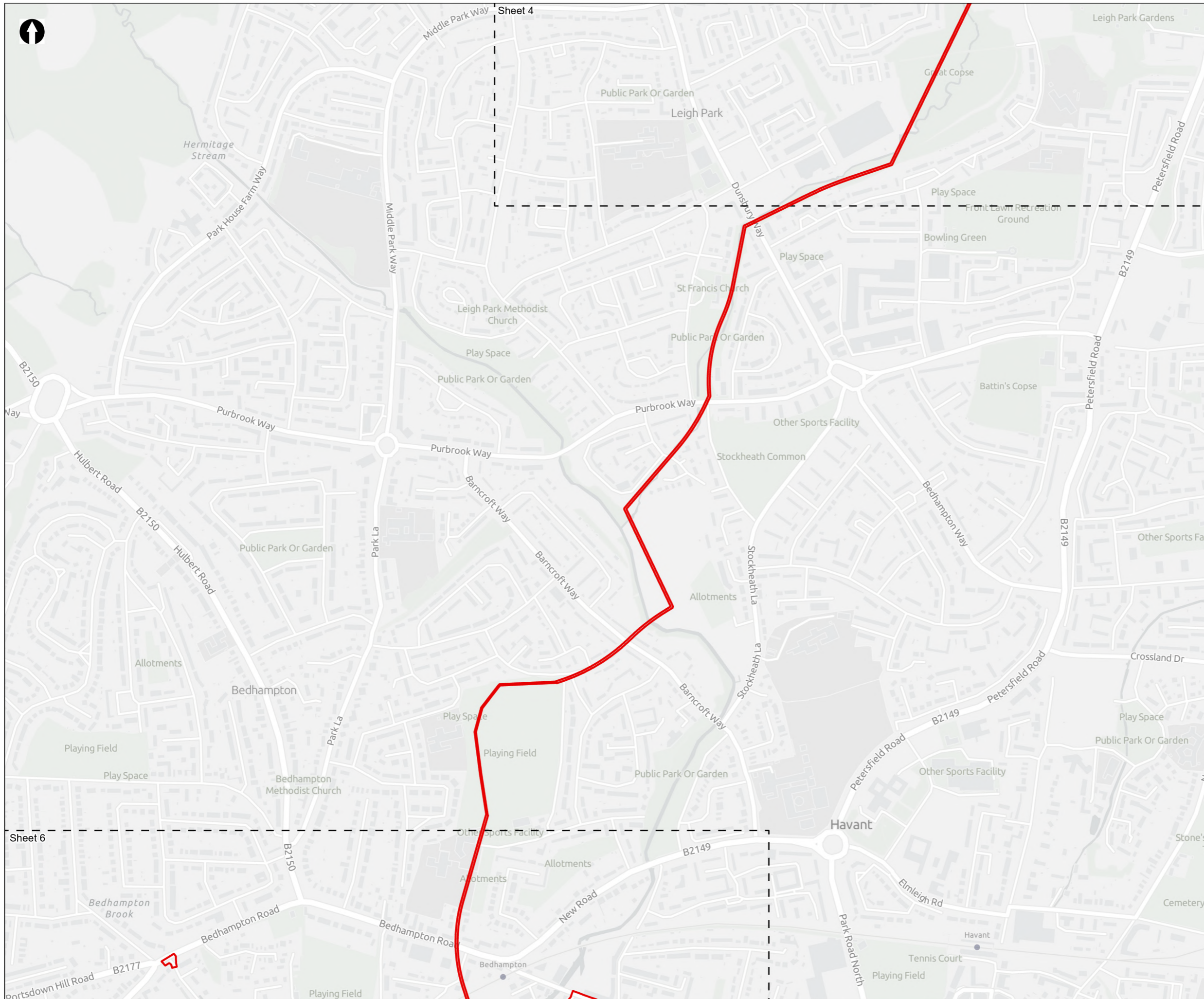


Figure 8.17
Ground Level Tree Assessment and Aerial Tree-climbing Results
 Sheet 4 of 32

Drawn MW	GIS Checked DL	Checked MP	Approved AK
Scale at A3 1:8,000	Status Final	Revision 05	Security STD





Order Limits
 Sheet Extent Boxes 1:8K

Coordinate system: British National Grid; Datum: OSGB 1936
 Data sources: © Crown copyright and database rights 2026 Ordnance Survey 0100031673. Sources: Esri, TomTom, Garmin, FAO, NOAA, USGS, © OpenStreetMap contributors, and the GIS User Community, Contains OS data © Crown Copyright and database right 2026. Contains data from OS Zoomstack

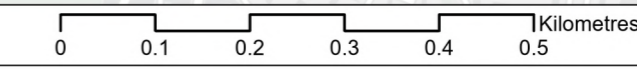
PROJECT TITLE
Hampshire Water Transfer and Water Recycling Project

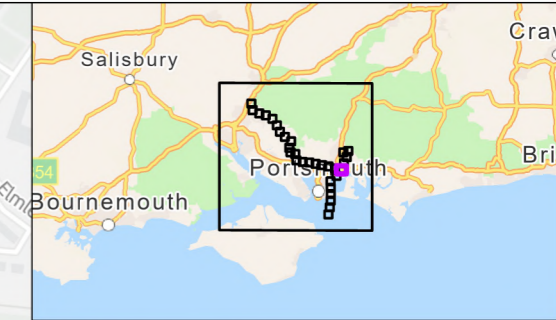
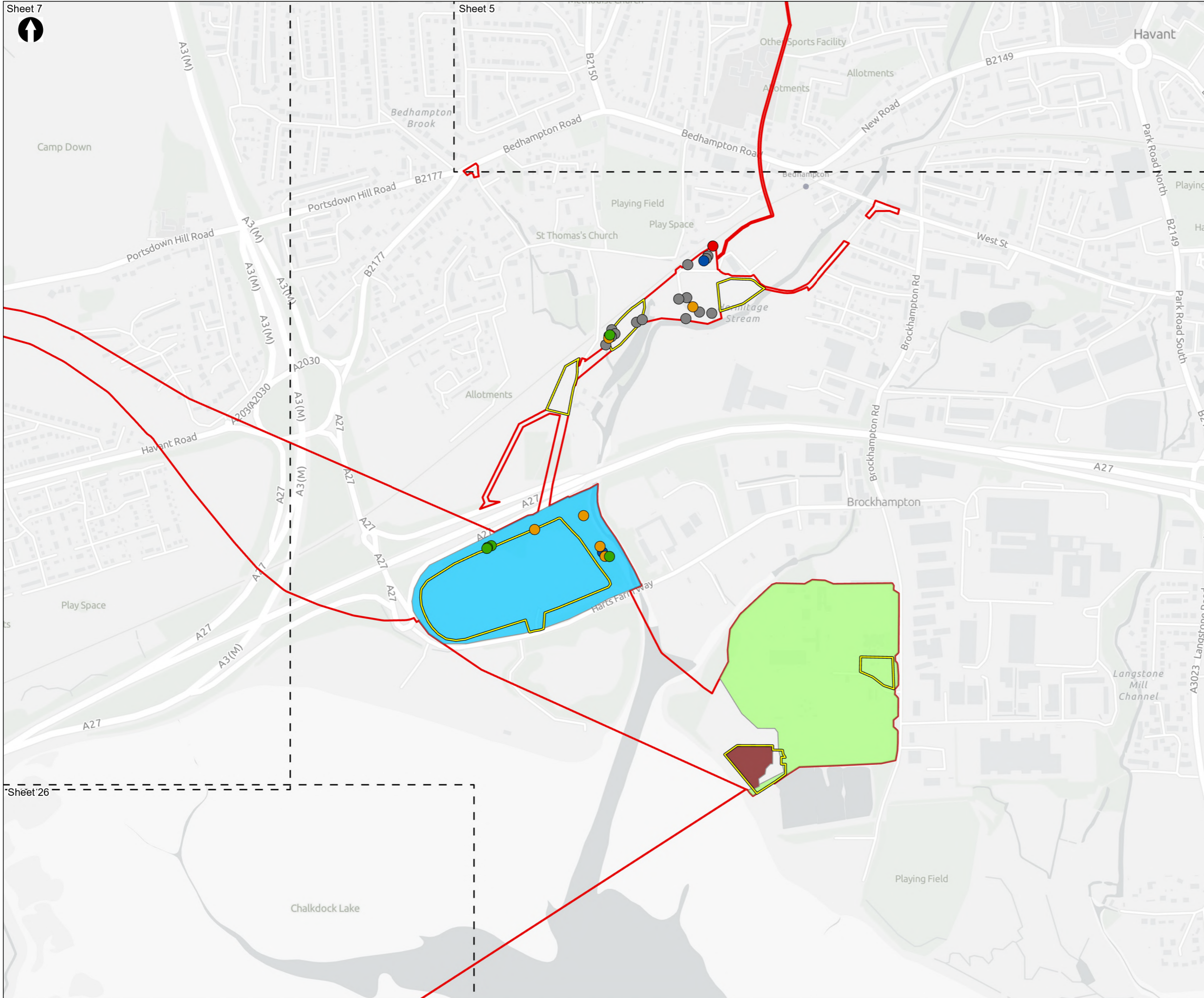


Figure 8.17
Ground Level Tree Assessment and Aerial Tree-climbing Results
Sheet 5 of 32

Drawn MW	GIS Checked DL	Checked MP	Approved AK
Scale at A3 1:8,000	Status Final	Revision 05	Security STD

Drawing Number **PC5223-RHD-ES-ZZ-D-Z-0042**





Order Limits
 [Red outline symbol] Order Limits
 [Dashed line symbol] Sheet Extent Boxes 1:8K
 [Yellow outline symbol] Construction compounds

Proposed Development components

- [Green area symbol] Budds Farm Wastewater Treatment Works
- [Brown area symbol] Limits of Deviation for Budds Farm Pumping Station
- [Blue area symbol] Water Recycling Plant site

Bat Tree Assessments

- [Grey dot symbol] NONE
- [Blue dot symbol] FAR
- [Orange dot symbol] PRF
- [Green dot symbol] PRF-I
- [Red dot symbol] PRF-M

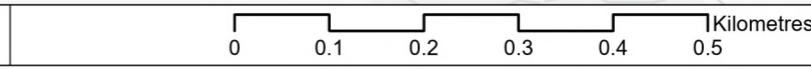
Coordinate system: British National Grid; Datum: OSGB 1936
 Data sources: © Crown copyright and database rights 2026 Ordnance Survey 0100031673. Sources: Esri, TomTom, Garmin, FAO, NOAA, USGS, © OpenStreetMap contributors, and the GIS User Community, Contains OS data © Crown Copyright and database right 2026. Contains data from OS Zoomstack

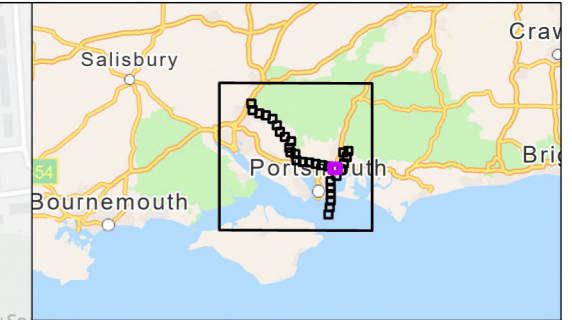
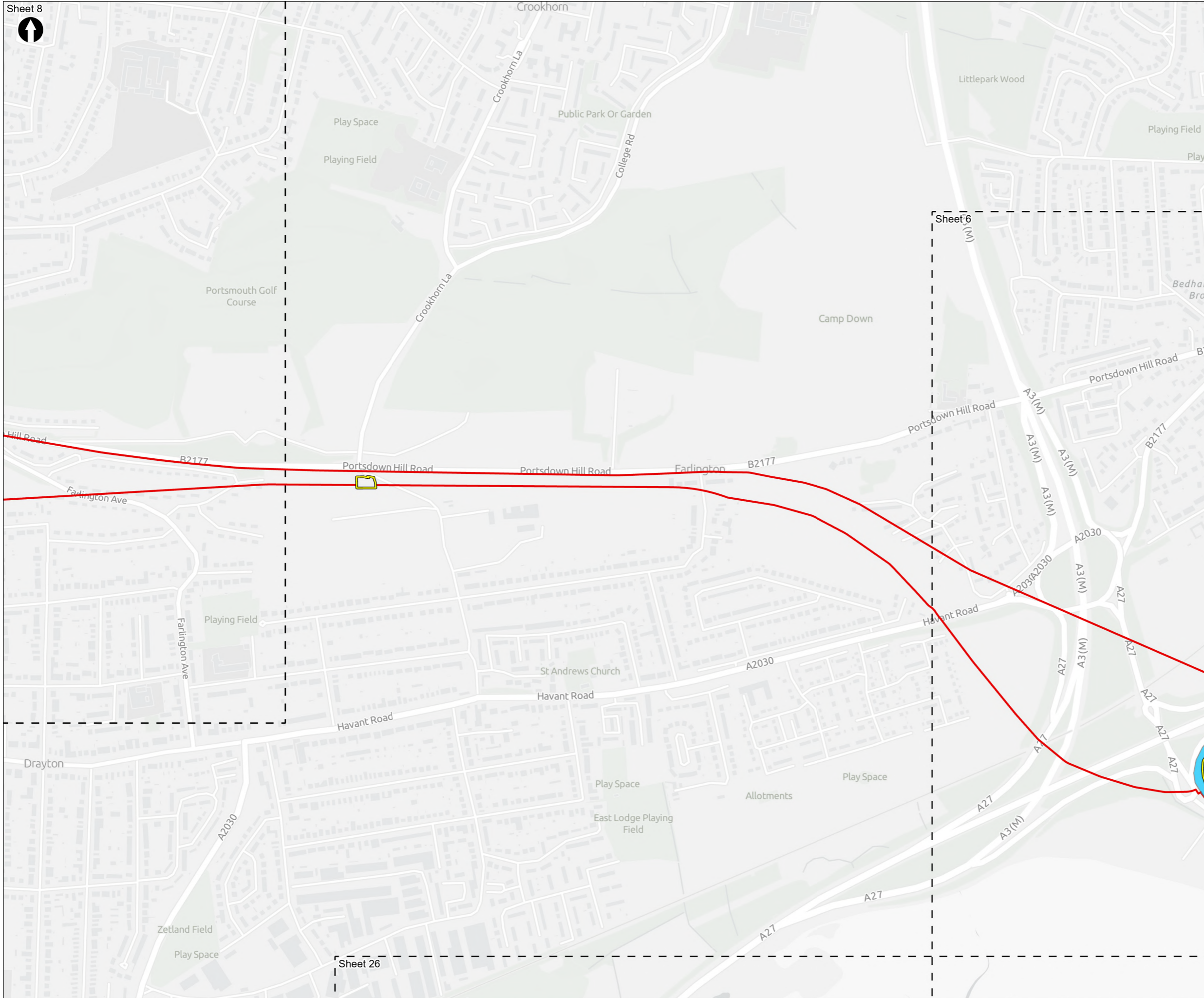
PROJECT TITLE
 Hampshire Water Transfer and Water Recycling Project



Figure 8.17
 Ground Level Tree Assessment and Aerial Tree-climbing Results
 Sheet 6 of 32

Drawn MW	GIS Checked DL	Checked MP	Approved AK
Scale at A3 1:8,000	Status Final	Revision 05	Security STD





Order Limits
 [Red line symbol] Order Limits
 [Dashed line symbol] Sheet Extent Boxes 1:8K
 [Yellow box symbol] Construction compounds

Proposed Development components
 [Blue area symbol] Water Recycling Plant site

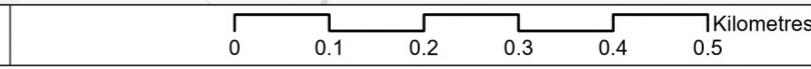
Coordinate system: British National Grid; Datum: OSGB 1936
 Data sources: © Crown copyright and database rights 2026 Ordnance Survey 0100031673. Sources: Esri, TomTom, Garmin, FAO, NOAA, USGS, © OpenStreetMap contributors, and the GIS User Community, Contains OS data © Crown Copyright and database right 2026. Contains data from OS Zoomstack

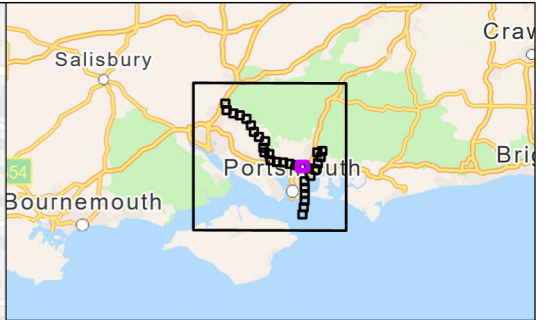
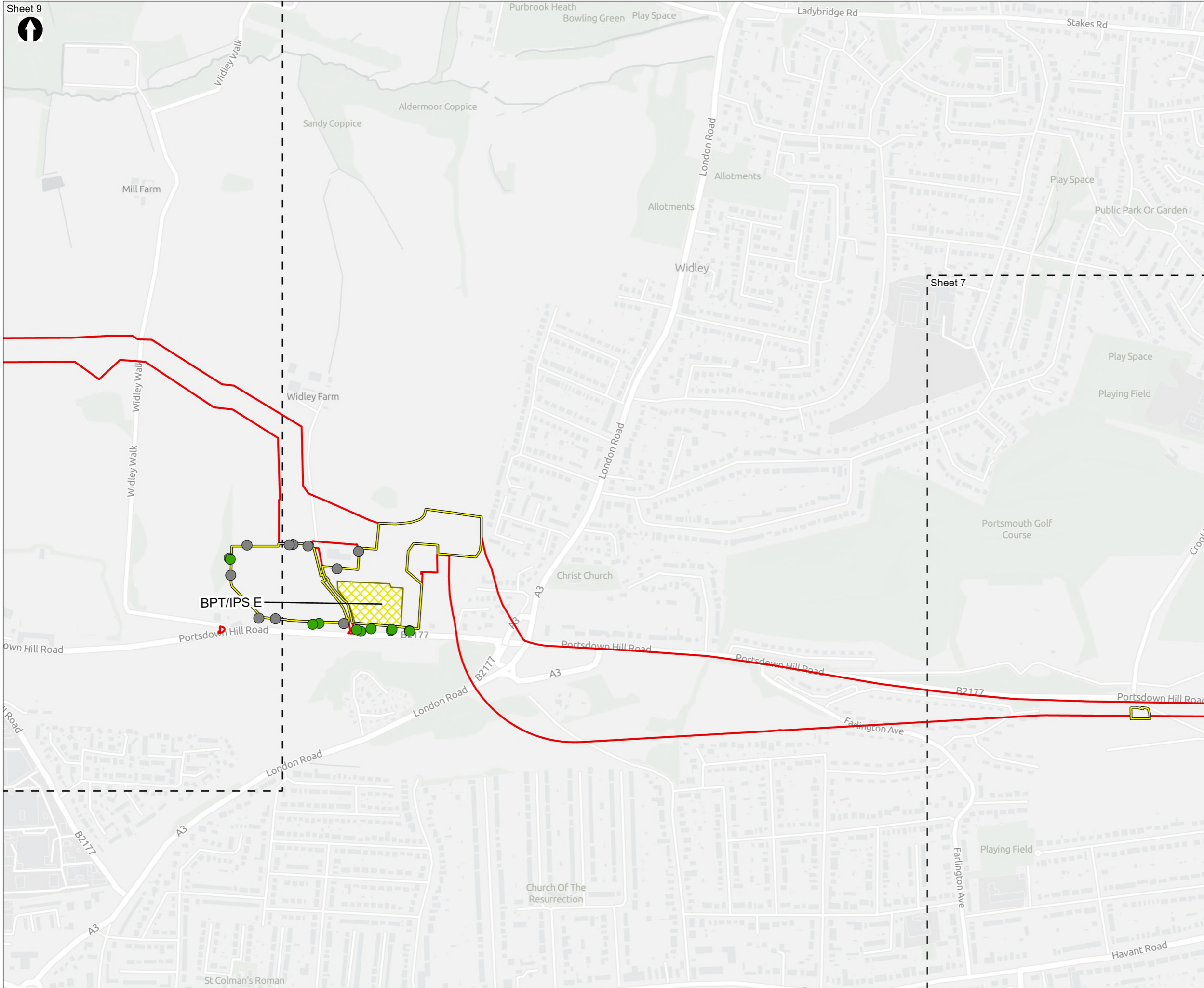
PROJECT TITLE
 Hampshire Water Transfer and Water Recycling Project



Figure 8.17
 Ground Level Tree Assessment and Aerial Tree-climbing Results
 Sheet 7 of 32

Drawn MW	GIS Checked DL	Checked MP	Approved AK
Scale at A3 1:8,000	Status Final	Revision 05	Security STD





- Order Limits
- Sheet Extent Boxes 1:8K
- Construction compounds
- Bat Tree Assessments**
- NONE
- PRF-I
- Above Ground Plant**
- Break Pressure Tank & Intermediate Pumping Station

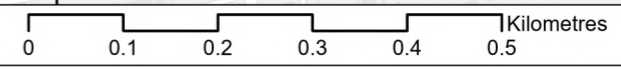
Coordinate system: British National Grid; Datum: OSGB 1936
 Data sources: © Crown copyright and database rights 2026 Ordnance Survey 0100031673. Sources: Esri, TomTom, Garmin, FAO, NOAA, USGS, © OpenStreetMap contributors, and the GIS User Community, Contains OS data © Crown Copyright and database right 2026. Contains data from OS Zoomstack

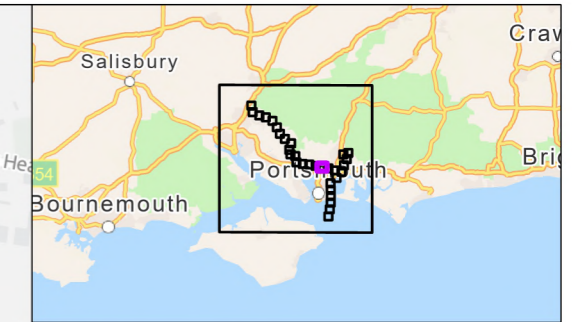
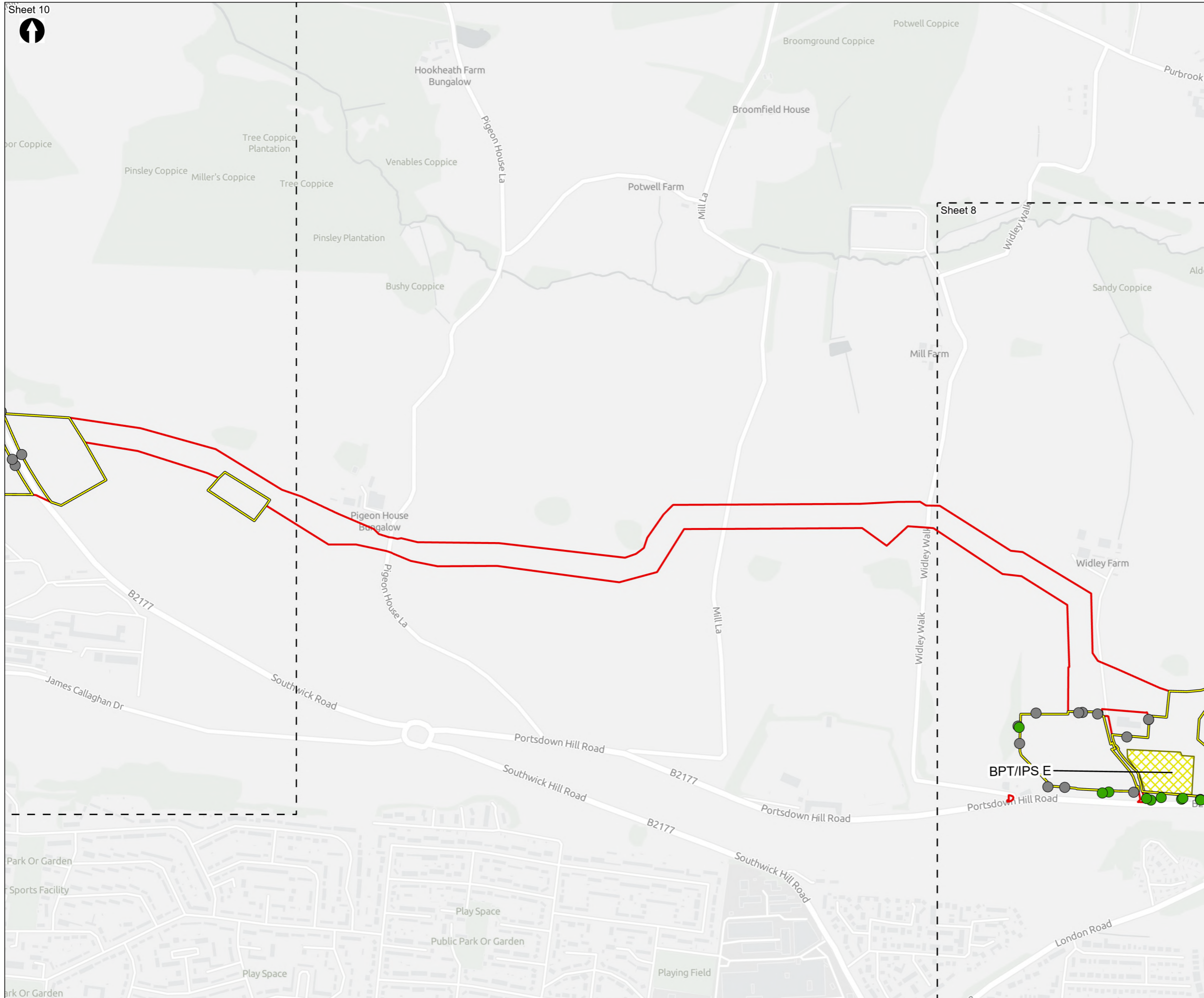
PROJECT TITLE
 Hampshire Water Transfer and Water Recycling Project



Figure 8.17
 Ground Level Tree Assessment and Aerial Tree-climbing Results
 Sheet 8 of 32

Drawn MW	GIS Checked DL	Checked MP	Approved AK
Scale at A3 1:8,000	Status Final	Revision 05	Security STD





Order Limits
 [Red line symbol] Order Limits
 [Dashed line symbol] Sheet Extent Boxes 1:8K
 [Yellow outline symbol] Construction compounds

Bat Tree Assessments
 [Grey dot symbol] NONE
 [Green dot symbol] PRF-I

Above Ground Plant
 [Yellow hatched symbol] Break Pressure Tank & Intermediate Pumping Station

Coordinate system: British National Grid; Datum: OSGB 1936
 Data sources: © Crown copyright and database rights 2026 Ordnance Survey 0100031673. Sources: Esri, TomTom, Garmin, FAO, NOAA, USGS, © OpenStreetMap contributors, and the GIS User Community, Contains OS data © Crown Copyright and database right 2026. Contains data from OS Zoomstack

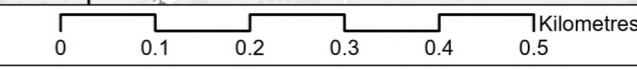
PROJECT TITLE
 Hampshire Water Transfer and Water Recycling Project

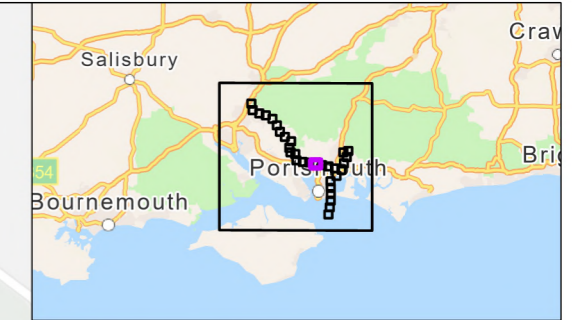
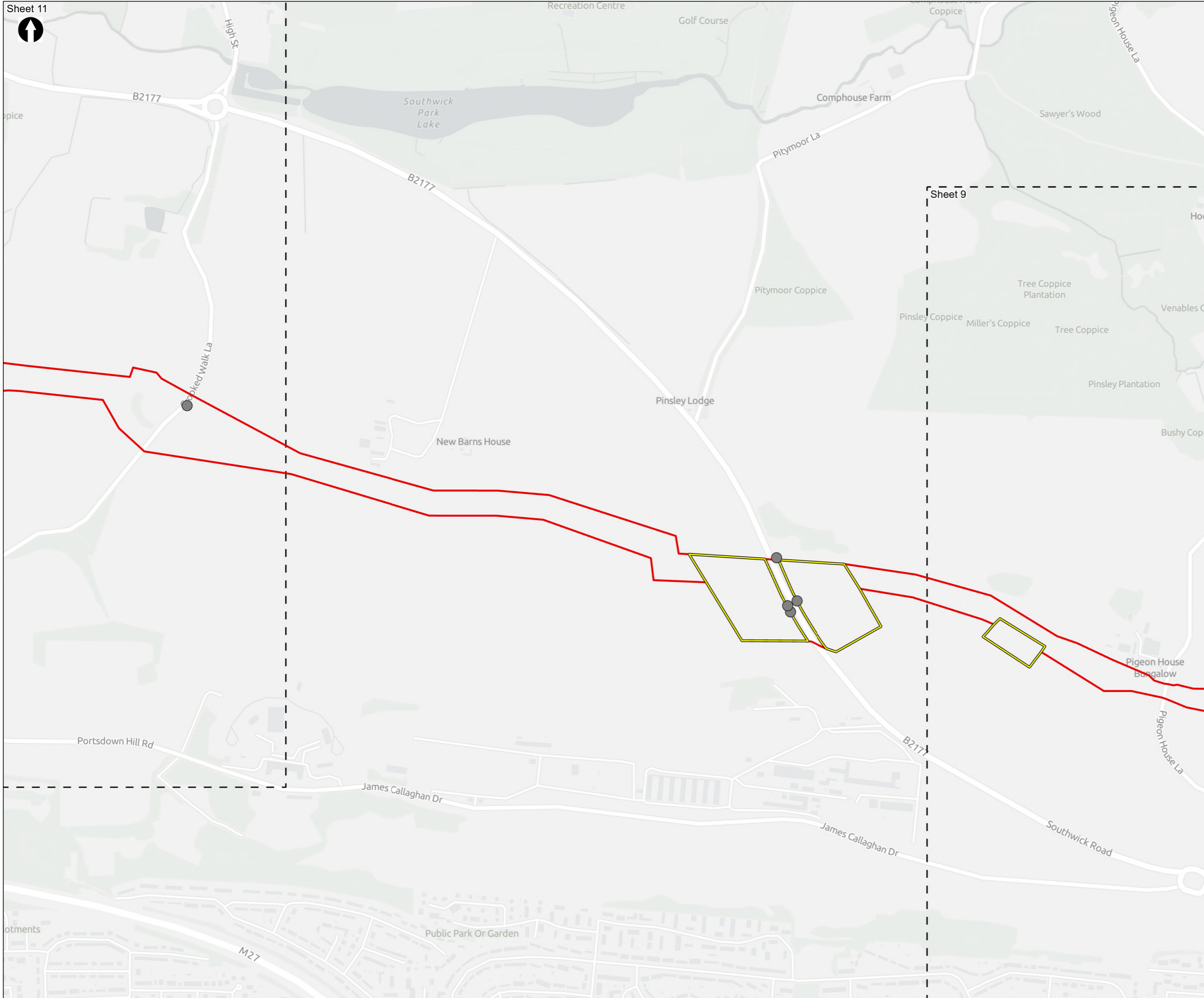


Figure 8.17
 Ground Level Tree Assessment and Aerial Tree-climbing Results
 Sheet 9 of 32

Drawn MW	GIS Checked DL	Checked MP	Approved AK
Scale at A3 1:8,000	Status Final	Revision 05	Security STD

Drawing Number
PC5223-RHD-ES-ZZ-D-Z-0042





Order Limits
 [Red line symbol] Order Limits
 [Dashed line symbol] Sheet Extent Boxes 1:8K
 [Yellow box symbol] Construction compounds

Bat Tree Assessments
 ● NONE

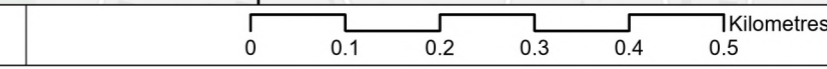
Coordinate system: British National Grid; Datum: OSGB 1936
 Data sources: © Crown copyright and database rights 2026 Ordnance Survey 0100031673. Sources: Esri, TomTom, Garmin, FAO, NOAA, USGS, © OpenStreetMap contributors, and the GIS User Community, Contains OS data © Crown Copyright and database right 2026. Contains data from OS Zoomstack

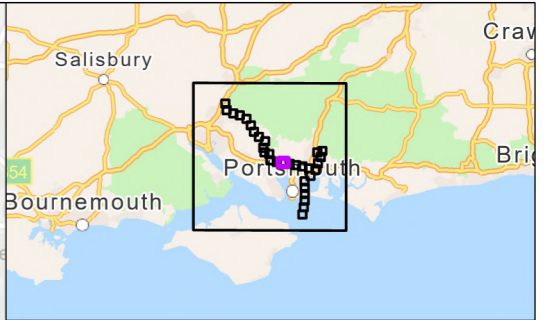
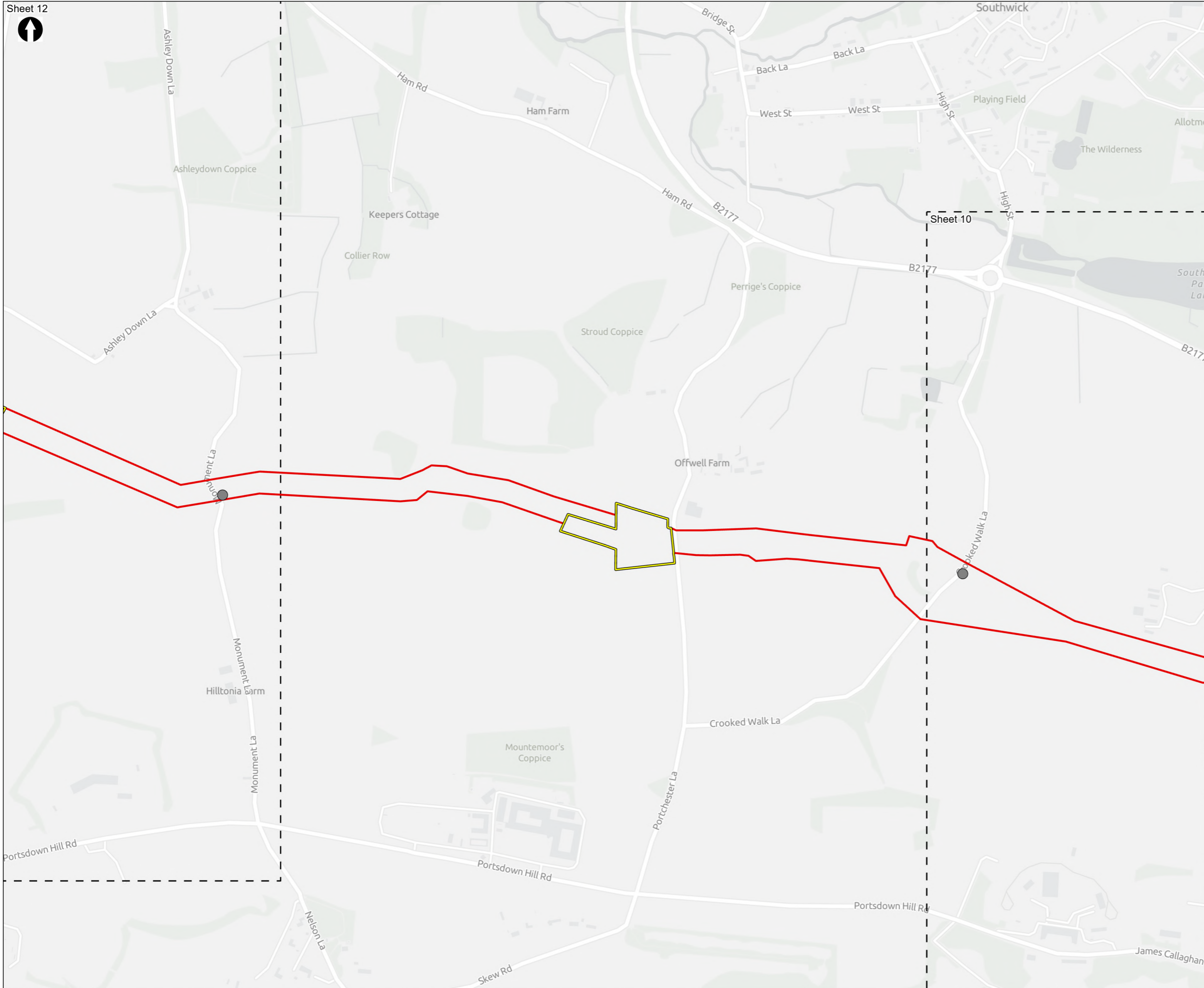
PROJECT TITLE
 Hampshire Water Transfer and Water Recycling Project



Figure 8.17
 Ground Level Tree Assessment and Aerial Tree-climbing Results
 Sheet 10 of 32

Drawn MW	GIS Checked DL	Checked MP	Approved AK
Scale at A3 1:8,000	Status Final	Revision 05	Security STD





Order Limits
 [Red line symbol]

Sheet Extent Boxes 1:8K
 [Dashed line symbol]

Construction compounds
 [Yellow outline symbol]

Bat Tree Assessments
 ● NONE

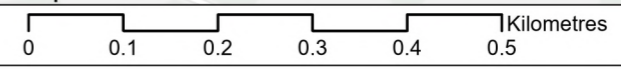
Coordinate system: British National Grid; Datum: OSGB 1936
 Data sources: © Crown copyright and database rights 2026 Ordnance Survey 0100031673. Sources: Esri, TomTom, Garmin, FAO, NOAA, USGS, © OpenStreetMap contributors, and the GIS User Community, Contains OS data © Crown Copyright and database right 2026. Contains data from OS Zoomstack

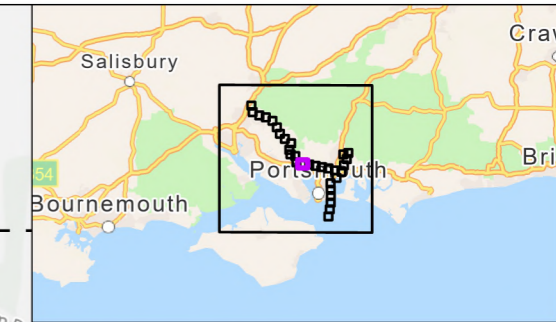
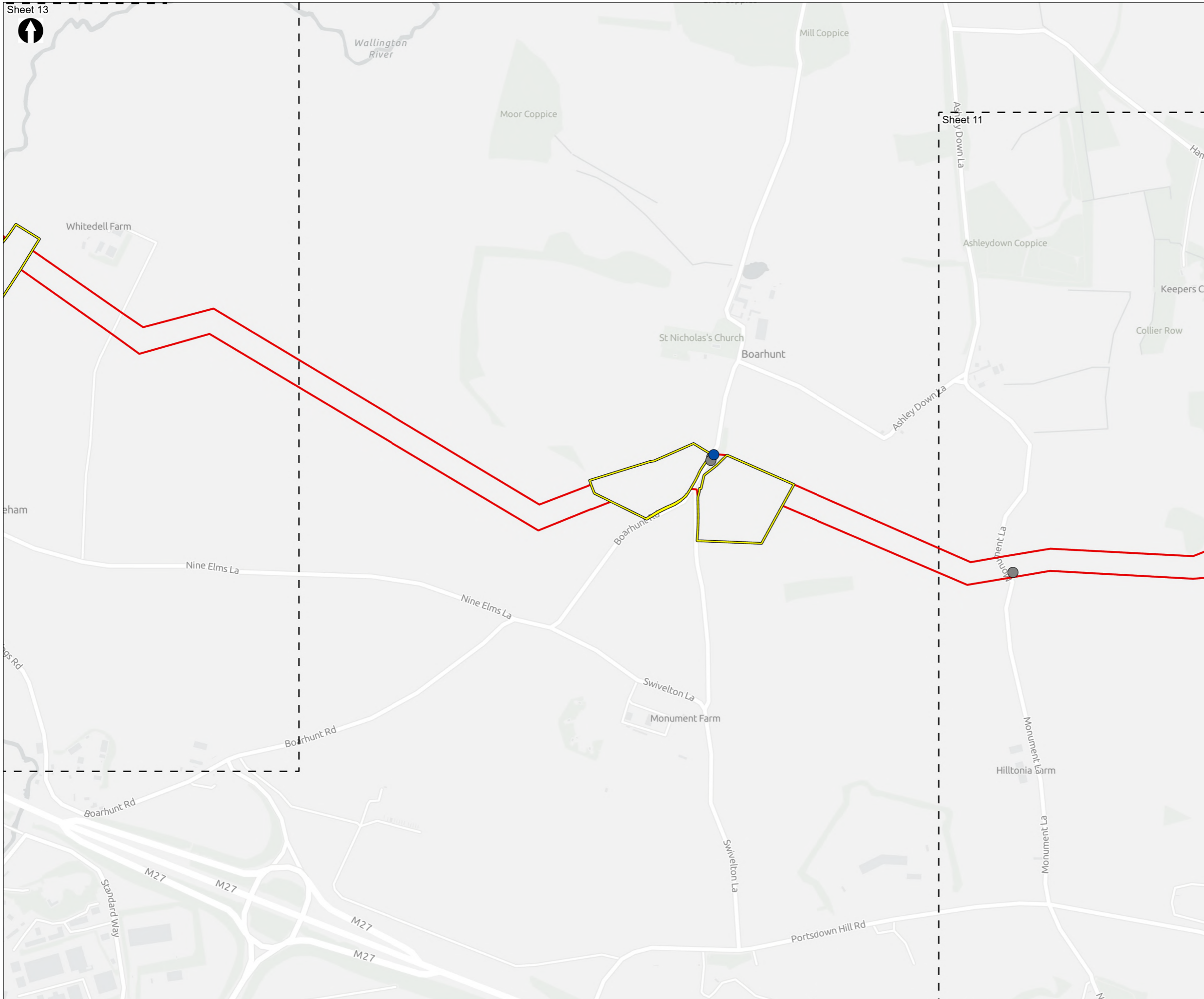
PROJECT TITLE
 Hampshire Water Transfer and Water Recycling Project



Figure 8.17
 Ground Level Tree Assessment and Aerial Tree-climbing Results
 Sheet 11 of 32

Drawn MW	GIS Checked DL	Checked MP	Approved AK
Scale at A3 1:8,000	Status Final	Revision 05	Security STD





Order Limits
 [Red line symbol] Order Limits
 [Dashed line symbol] Sheet Extent Boxes 1:8K
 [Yellow polygon symbol] Construction compounds

Bat Tree Assessments
 [Grey dot symbol] NONE
 [Blue dot symbol] FAR

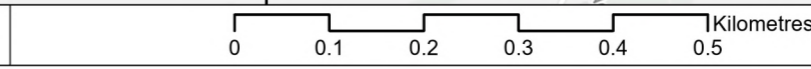
Coordinate system: British National Grid; Datum: OSGB 1936
 Data sources: © Crown copyright and database rights 2026 Ordnance Survey 0100031673. Sources: Esri, TomTom, Garmin, FAO, NOAA, USGS, © OpenStreetMap contributors, and the GIS User Community, Contains OS data © Crown Copyright and database right 2026. Contains data from OS Zoomstack

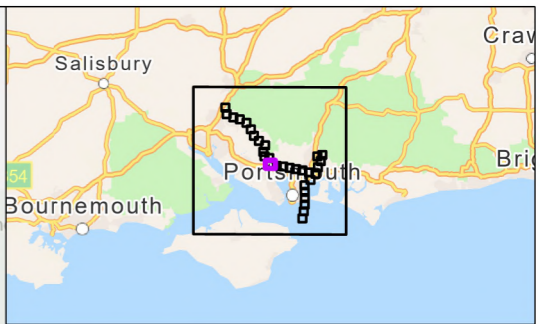
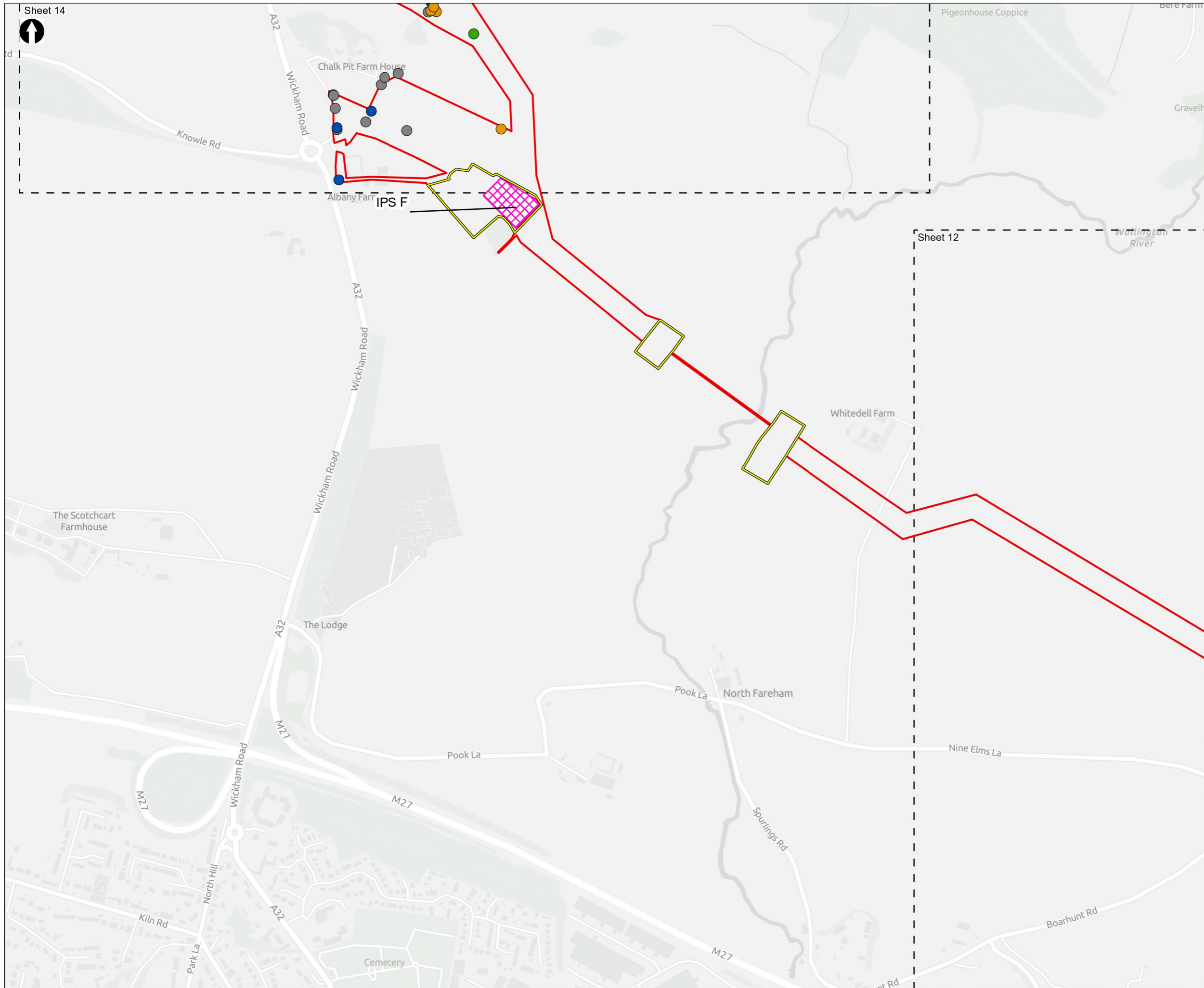
PROJECT TITLE
 Hampshire Water Transfer and Water Recycling Project



Figure 8.17
 Ground Level Tree Assessment and Aerial Tree-climbing Results
 Sheet 12 of 32

Drawn MW	GIS Checked DL	Checked MP	Approved AK
Scale at A3 1:8,000	Status Final	Revision 05	Security STD





- Order Limits
- Sheet Extent Boxes 1:8K
- Construction compounds
- Bat Tree Assessments**
- NONE
- FAR
- PRF
- PRF-I
- Above Ground Plant**
- Intermediate Pumping Station

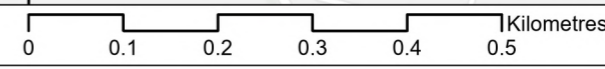
Coordinate system: British National Grid; Datum: OSGB 1936
 Data sources: © Crown copyright and database rights 2026 Ordnance Survey 0100031673. Sources: Esri, TomTom, Garmin, FAO, NOAA, USGS, © OpenStreetMap contributors, and the GIS User Community, Contains OS data © Crown Copyright and database right 2026. Contains data from OS Zoomstack

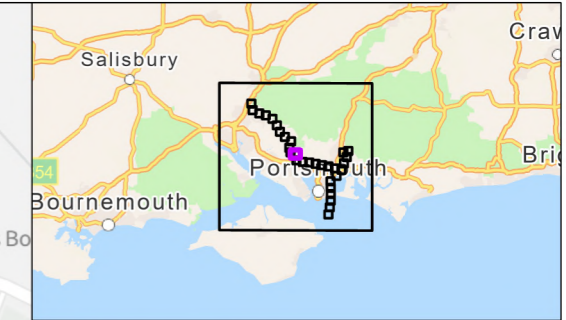
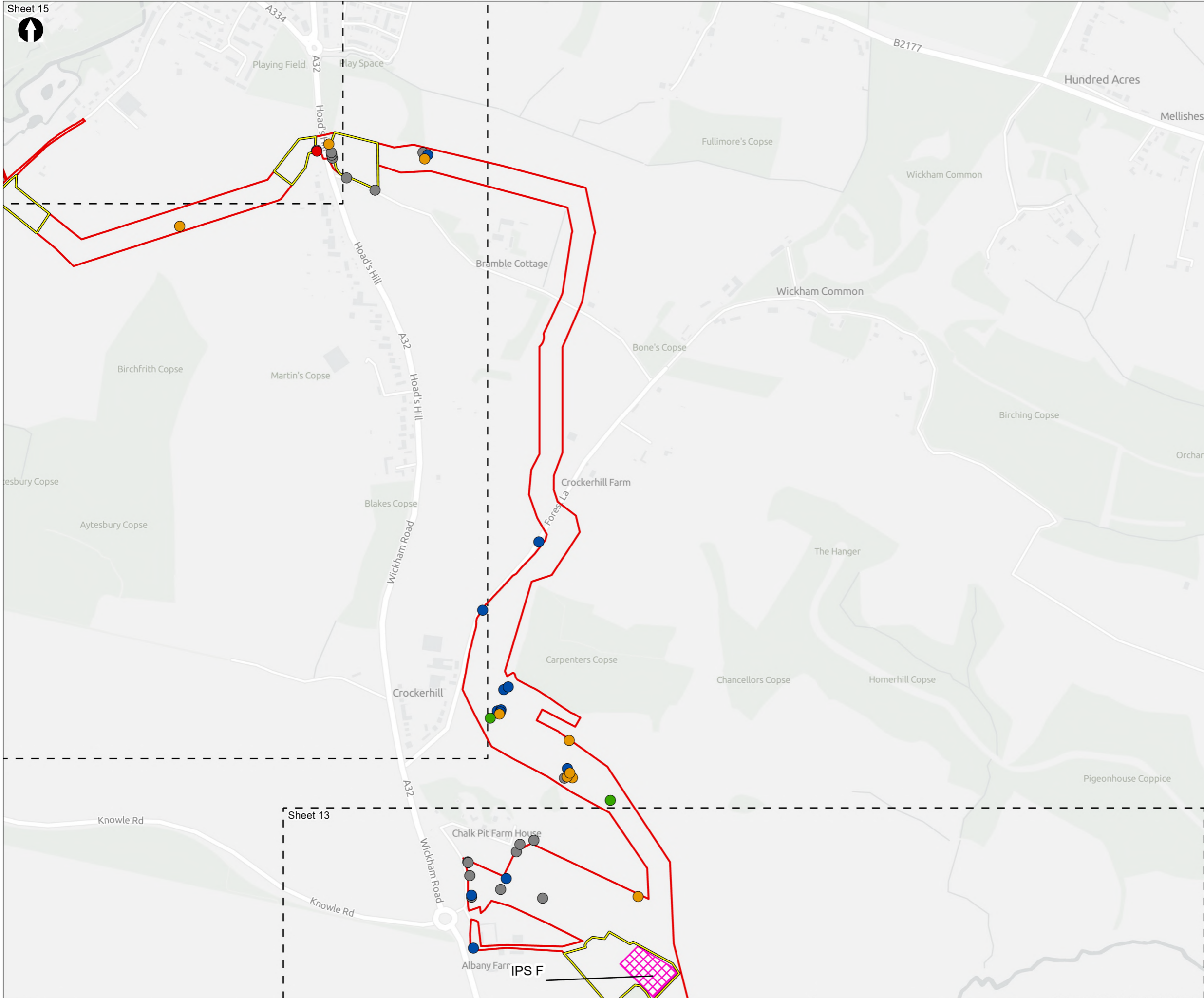
PROJECT TITLE
 Hampshire Water Transfer and Water Recycling Project



Figure 8.17
 Ground Level Tree Assessment and Aerial Tree-climbing Results
 Sheet 13 of 32

Drawn MW	GIS Checked DL	Checked MP	Approved AK
Scale at A3 1:8,000	Status Final	Revision 05	Security STD





Order Limits
 Order Limits
 Sheet Extent Boxes 1:8K
 Construction compounds

Bat Tree Assessments

- NONE
- FAR
- PRF
- PRF-I
- PRF-M

Above Ground Plant

- Intermediate Pumping Station

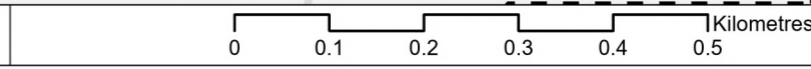
Coordinate system: British National Grid; Datum: OSGB 1936
 Data sources: © Crown copyright and database rights 2026 Ordnance Survey 0100031673. Sources: Esri, TomTom, Garmin, FAO, NOAA, USGS, © OpenStreetMap contributors, and the GIS User Community, Contains OS data © Crown Copyright and database right 2026. Contains data from OS Zoomstack

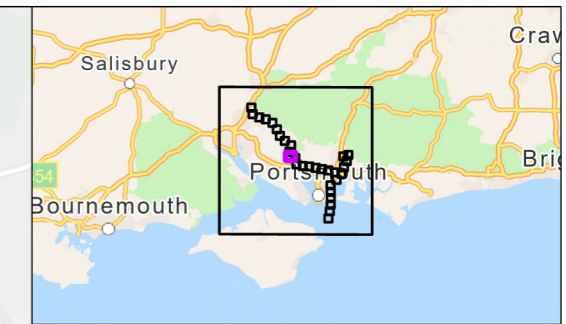
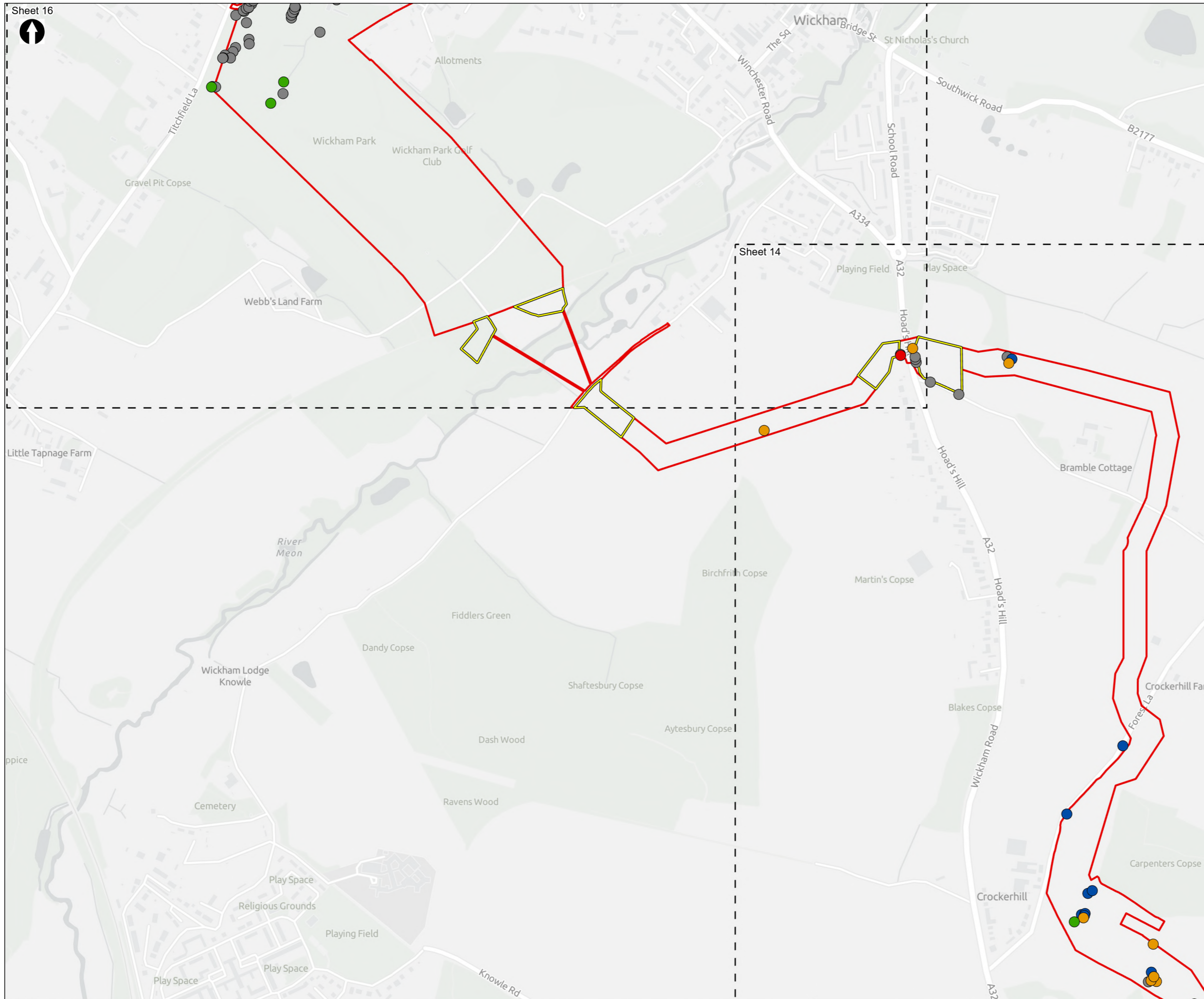
PROJECT TITLE
 Hampshire Water Transfer and Water Recycling Project



Figure 8.17
 Ground Level Tree Assessment and Aerial Tree-climbing Results
 Sheet 14 of 32

Drawn MW	GIS Checked DL	Checked MP	Approved AK
Scale at A3 1:8,000	Status Final	Revision 05	Security STD





Order Limits
 Order Limits
 Sheet Extent Boxes 1:8K
 Construction compounds

Bat Tree Assessments

- NONE
- FAR
- PRF
- PRF-I
- PRF-M

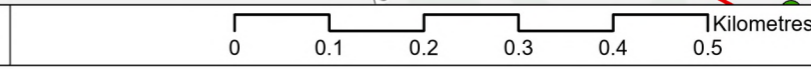
Coordinate system: British National Grid; Datum: OSGB 1936
 Data sources: © Crown copyright and database rights 2026 Ordnance Survey 0100031673. Sources: Esri, TomTom, Garmin, FAO, NOAA, USGS, © OpenStreetMap contributors, and the GIS User Community, Contains OS data © Crown Copyright and database right 2026. Contains data from OS Zoomstack

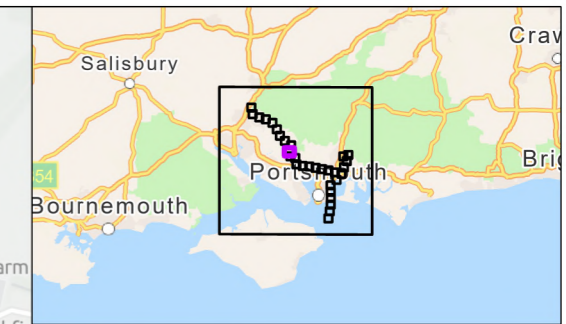
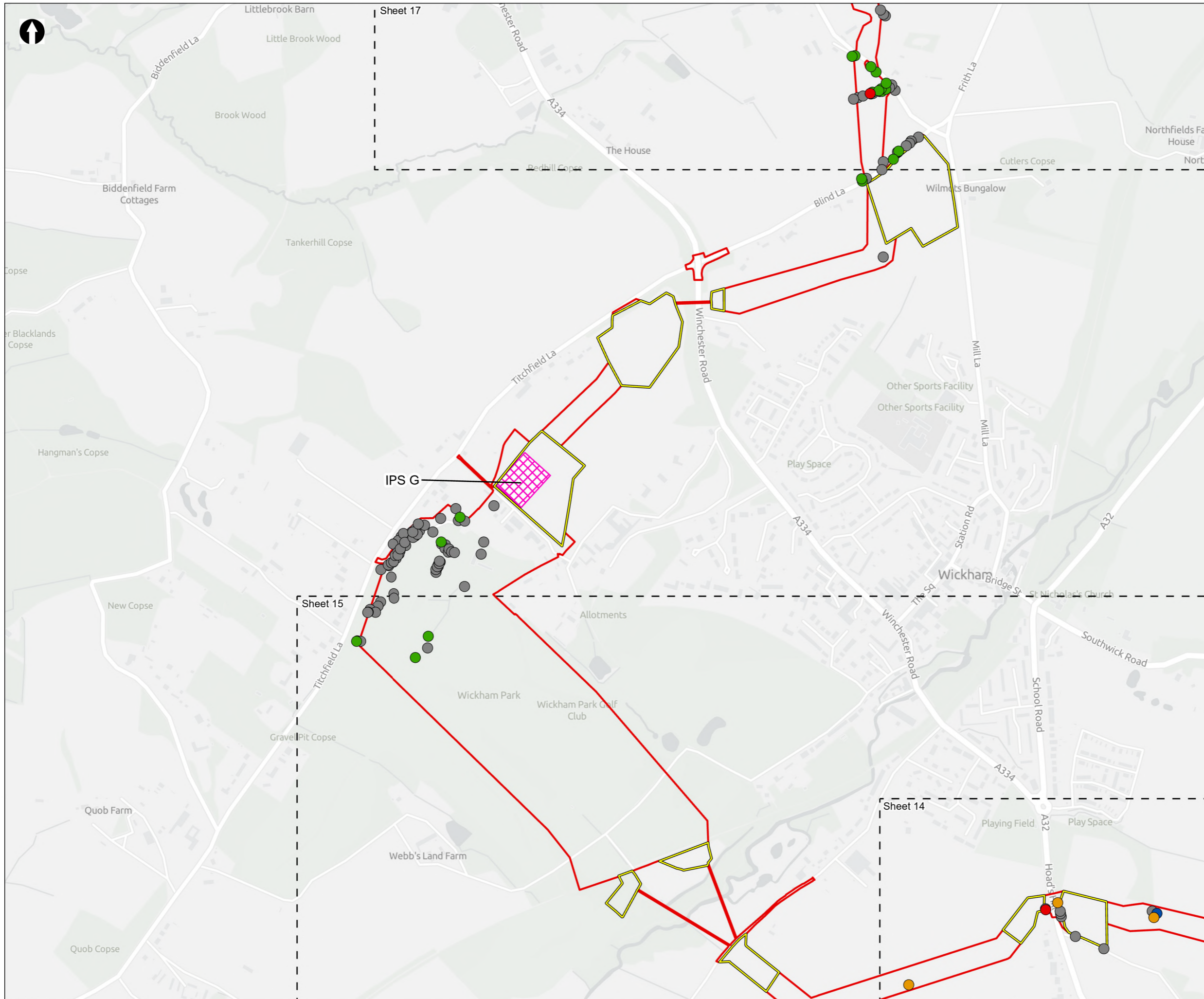
PROJECT TITLE
 Hampshire Water Transfer and Water Recycling Project



Figure 8.17
 Ground Level Tree Assessment and Aerial Tree-climbing Results
 Sheet 15 of 32

Drawn MW	GIS Checked DL	Checked MP	Approved AK
Scale at A3 1:8,000	Status Final	Revision 05	Security STD





Order Limits
 [Red line symbol] Order Limits

Sheet Extent Boxes 1:8K
 [Dashed line symbol] Sheet Extent Boxes 1:8K

Construction compounds
 [Yellow outline symbol] Construction compounds

Bat Tree Assessments

- [Grey dot symbol] NONE
- [Blue dot symbol] FAR
- [Orange dot symbol] PRF
- [Green dot symbol] PRF-I
- [Red dot symbol] PRF-M

Above Ground Plant
 [Pink hatched symbol] Intermediate Pumping Station

Coordinate system: British National Grid; Datum: OSGB 1936
 Data sources: © Crown copyright and database rights 2026 Ordnance Survey 0100031673. Sources: Esri, TomTom, Garmin, FAO, NOAA, USGS, © OpenStreetMap contributors, and the GIS User Community, Contains OS data © Crown Copyright and database right 2026. Contains data from OS Zoomstack

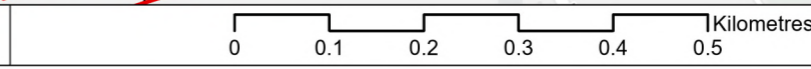
PROJECT TITLE
 Hampshire Water Transfer and Water Recycling Project



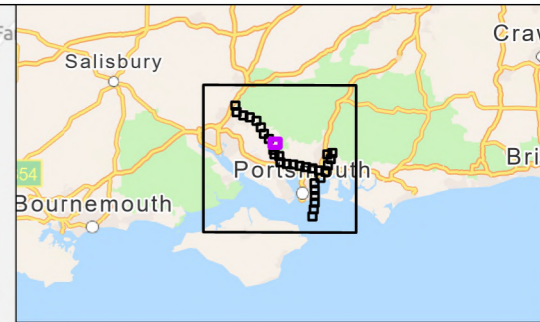
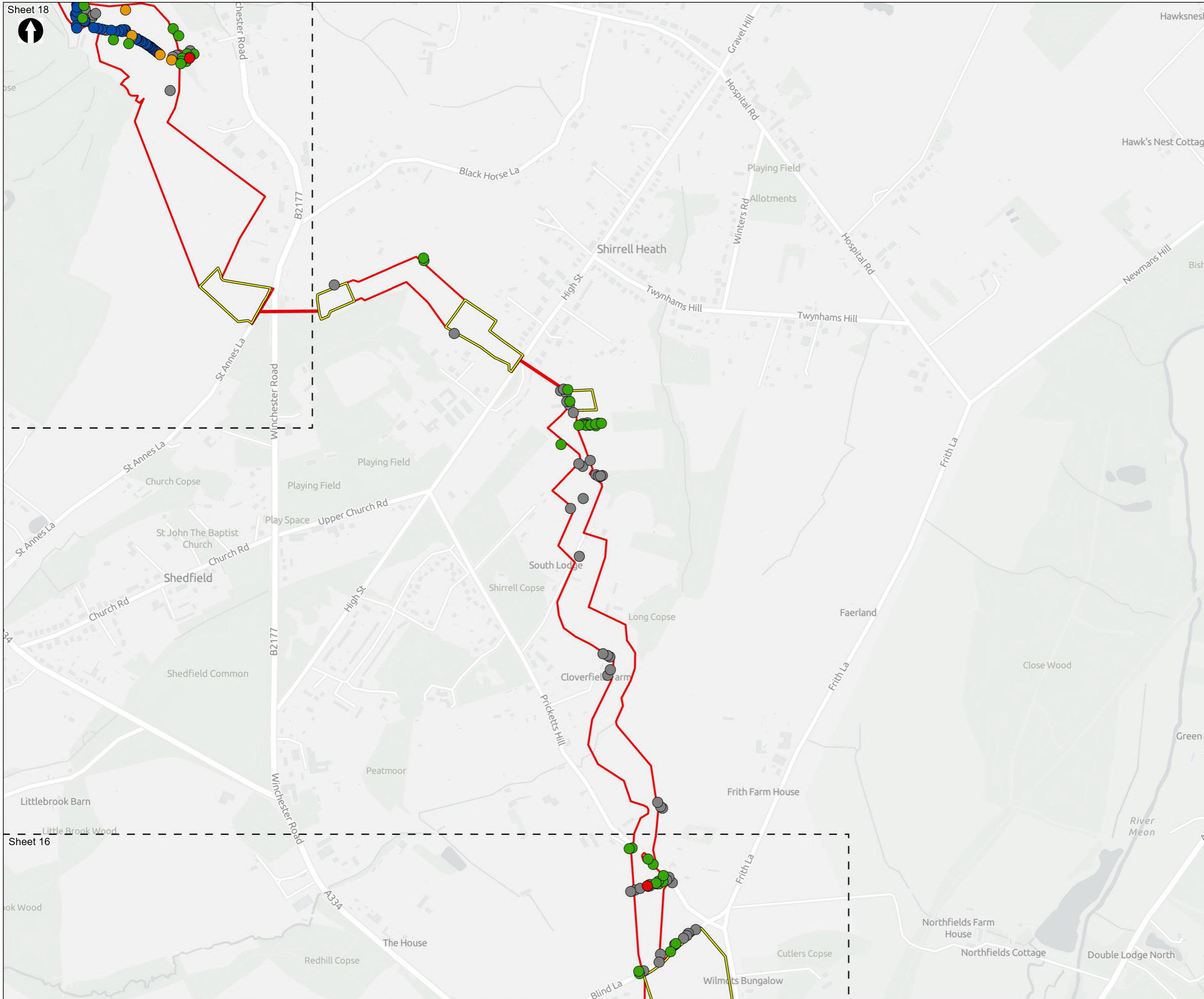
Figure 8.17
 Ground Level Tree Assessment and Aerial Tree-climbing Results
 Sheet 16 of 32

Drawn MW	GIS Checked DL	Checked MP	Approved AK
Scale at A3 1:8,000	Status Final	Revision 05	Security STD

© Southern Water 2026
 This document is issued for the party which commissioned it and for specific purposes connected with the captioned project only. It should not be relied upon by any other party or used for any other purpose. We accept no responsibility for the consequences of this document being relied upon by any other party, or being used for any other purpose, or containing any error or omission which is due to an error or omission in data supplied to us by other parties.



Drawing Number
PC5223-RHD-ES-ZZ-D-Z-0042



- Order Limits
- Sheet Extent Boxes 1:8K
- Construction compounds
- Bat Tree Assessments**
- NONE
- FAR
- PRF
- PRF-I
- PRF-M

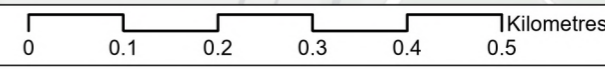
Coordinate system: British National Grid; Datum: OSGB 1936
 Data sources: © Crown copyright and database rights 2026 Ordnance Survey 0100031673. Sources: Esri, TomTom, Garmin, FAO, NOAA, USGS, © OpenStreetMap contributors, and the GIS User Community, Contains OS data © Crown Copyright and database right 2026. Contains data from OS Zoomstack

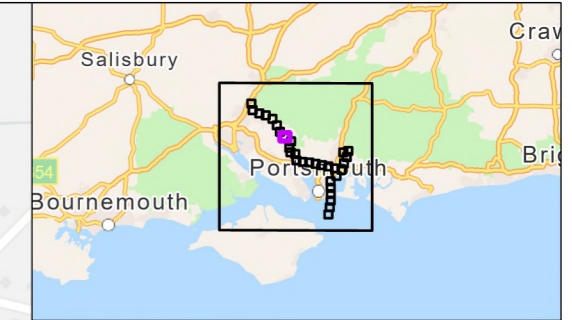
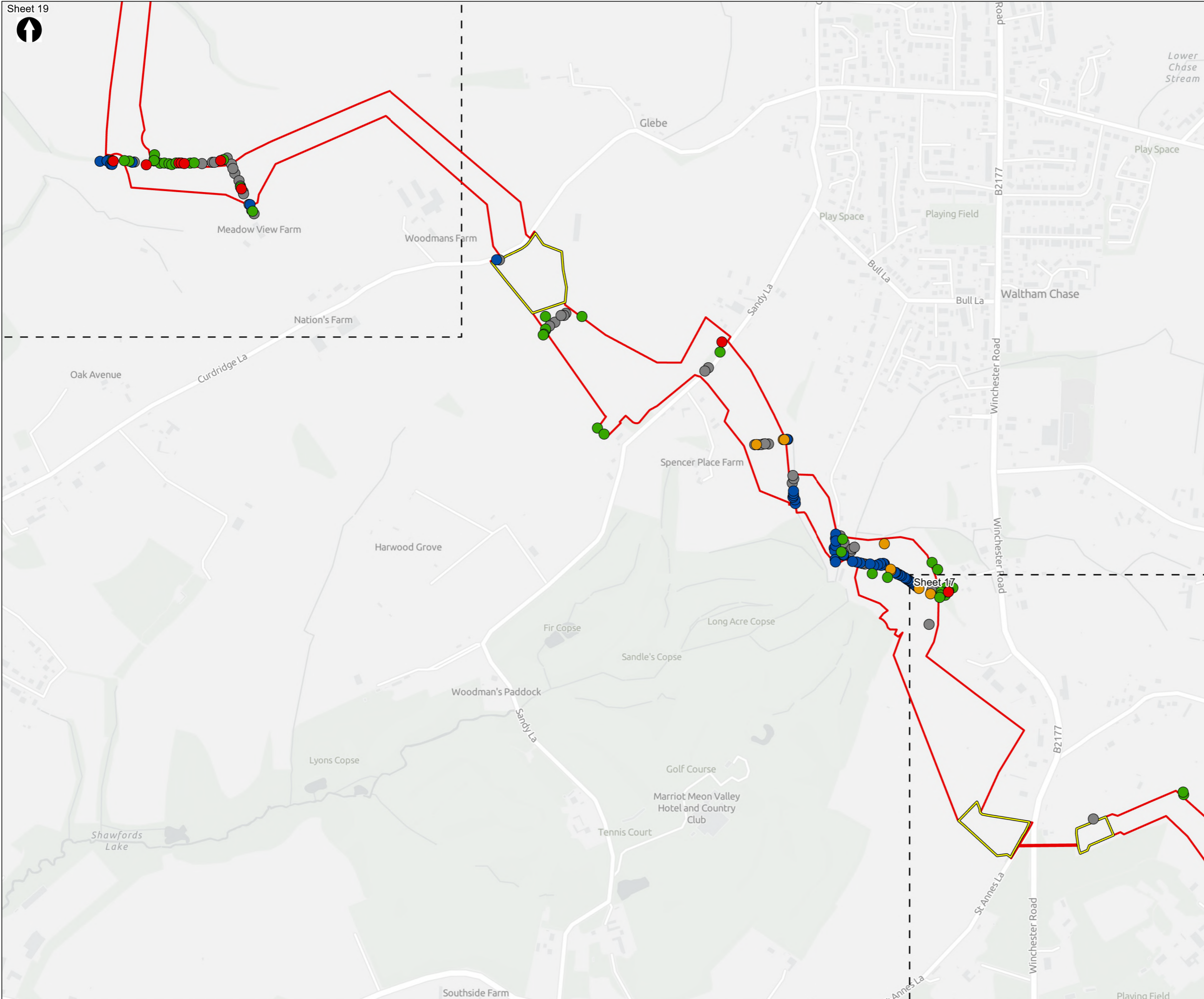
PROJECT TITLE
 Hampshire Water Transfer and Water Recycling Project



Figure 8.17
 Ground Level Tree Assessment and Aerial Tree-climbing Results
 Sheet 17 of 32

Drawn MW	GIS Checked DL	Checked MP	Approved AK
Scale at A3 1:8,000	Status Final	Revision 05	Security STD





Order Limits
 [Red line symbol] Order Limits
 [Dashed line symbol] Sheet Extent Boxes 1:8K
 [Yellow outline symbol] Construction compounds

Bat Tree Assessments

- NONE
- FAR
- PRF
- PRF-I
- PRF-M

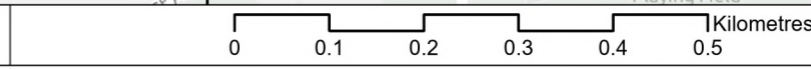
Coordinate system: British National Grid; Datum: OSGB 1936
 Data sources: © Crown copyright and database rights 2026 Ordnance Survey 0100031673. Sources: Esri, TomTom, Garmin, FAO, NOAA, USGS, © OpenStreetMap contributors, and the GIS User Community, Contains OS data © Crown Copyright and database right 2026. Contains data from OS Zoomstack

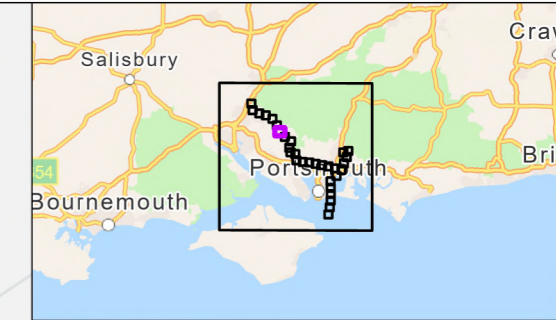
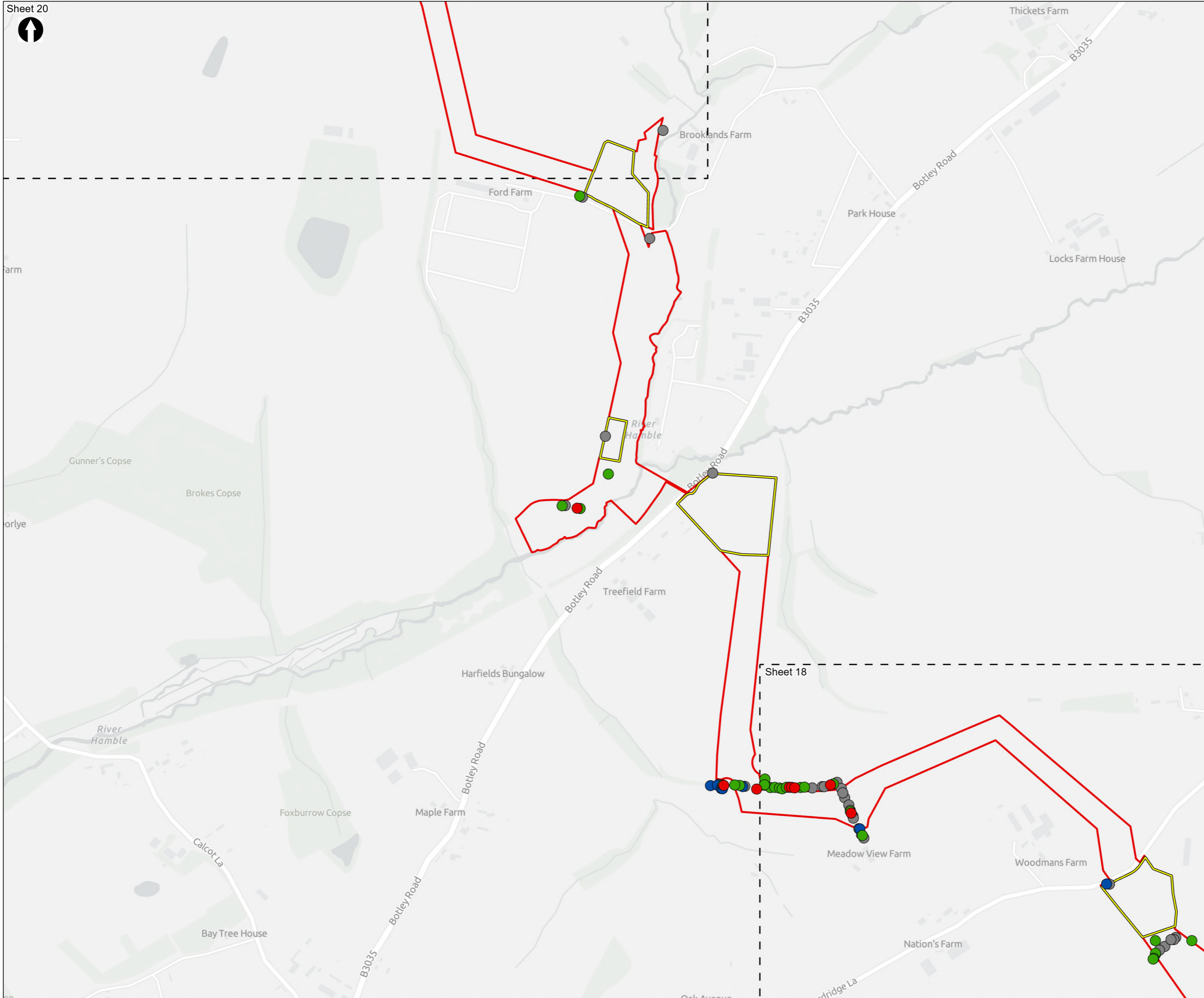
PROJECT TITLE
 Hampshire Water Transfer and Water Recycling Project



Figure 8.17
 Ground Level Tree Assessment and Aerial Tree-climbing Results
 Sheet 18 of 32

Drawn MW	GIS Checked DL	Checked MP	Approved AK
Scale at A3 1:8,000	Status Final	Revision 05	Security STD





Order Limits
 [Red outline symbol] Order Limits
 [Dashed line symbol] Sheet Extent Boxes 1:8K
 [Yellow outline symbol] Construction compounds

Bat Tree Assessments

- [Grey dot] NONE
- [Blue dot] FAR
- [Green dot] PRF-I
- [Red dot] PRF-M

Coordinate system: British National Grid; Datum: OSGB 1936
 Data sources: © Crown copyright and database rights 2026 Ordnance Survey 0100031673. Sources: Esri, TomTom, Garmin, FAO, NOAA, USGS, © OpenStreetMap contributors, and the GIS User Community, Contains OS data © Crown Copyright and database right 2026. Contains data from OS Zoomstack

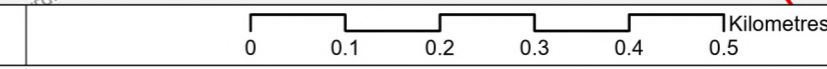
PROJECT TITLE
 Hampshire Water Transfer and Water Recycling Project

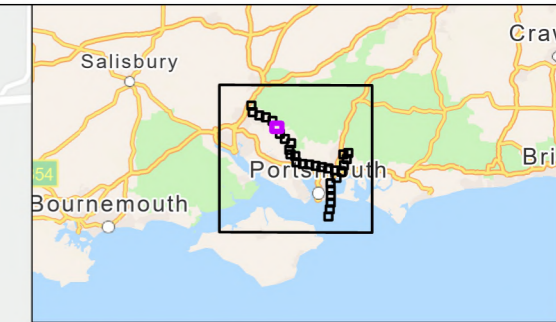
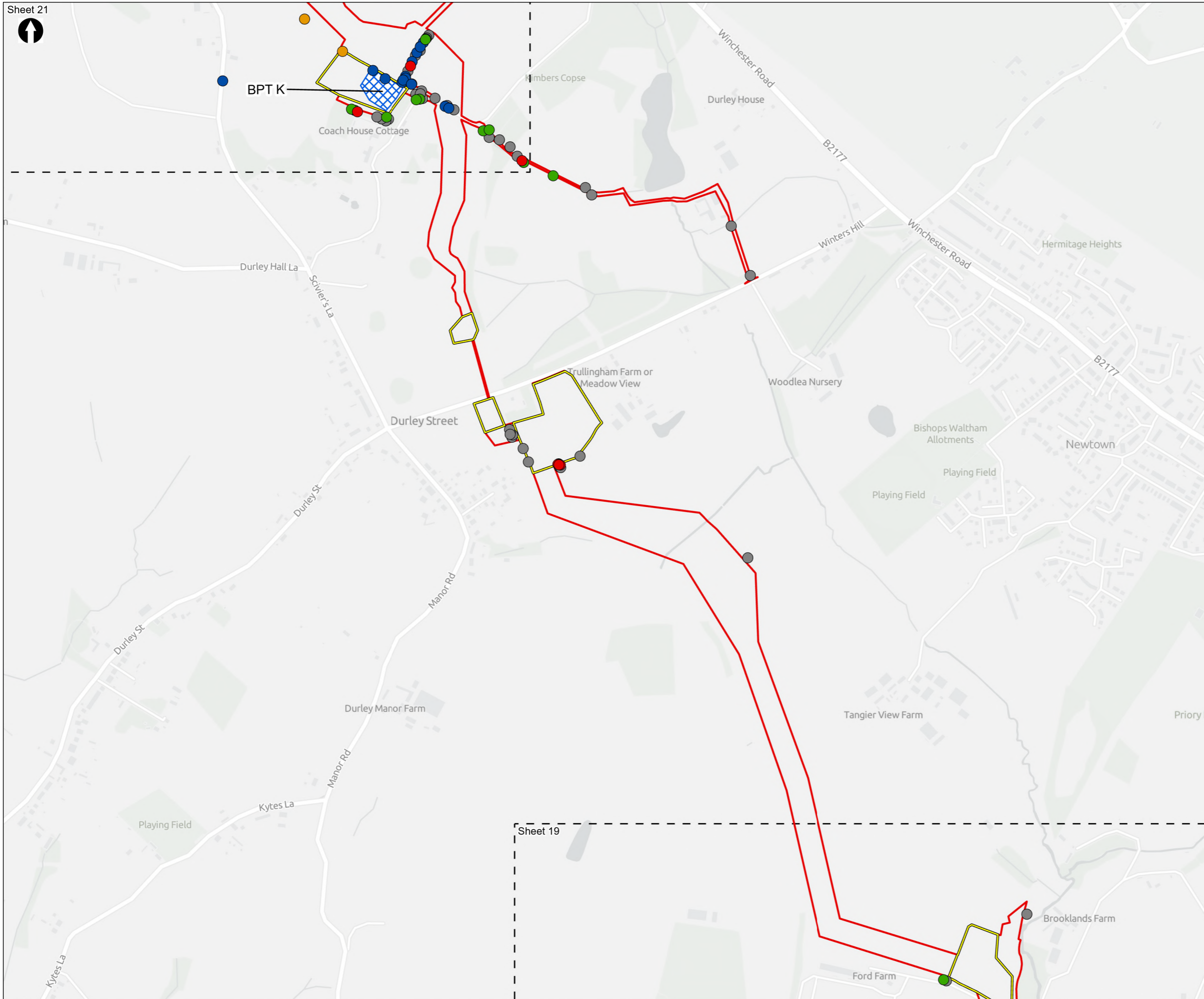


Figure 8.17
 Ground Level Tree Assessment and Aerial Tree-climbing Results
 Sheet 19 of 32

Drawn MW	GIS Checked DL	Checked MP	Approved AK
Scale at A3 1:8,000	Status Final	Revision 05	Security STD

Drawing Number
PC5223-RHD-ES-ZZ-D-Z-0042





Order Limits
 [Red line symbol] Order Limits
 [Dashed line symbol] Sheet Extent Boxes 1:8K
 [Yellow polygon symbol] Construction compounds

Bat Tree Assessments

- [Grey dot] NONE
- [Blue dot] FAR
- [Orange dot] PRF
- [Green dot] PRF-I
- [Red dot] PRF-M

Above Ground Plant

- [Blue hatched box] Break Pressure Tank

Coordinate system: British National Grid; Datum: OSGB 1936
 Data sources: © Crown copyright and database rights 2026 Ordnance Survey 0100031673. Sources: Esri, TomTom, Garmin, FAO, NOAA, USGS, © OpenStreetMap contributors, and the GIS User Community, Contains OS data © Crown Copyright and database right 2026. Contains data from OS Zoomstack

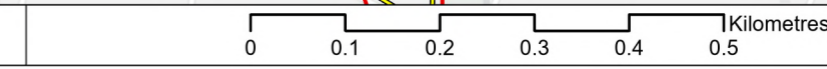
PROJECT TITLE
 Hampshire Water Transfer and Water Recycling Project

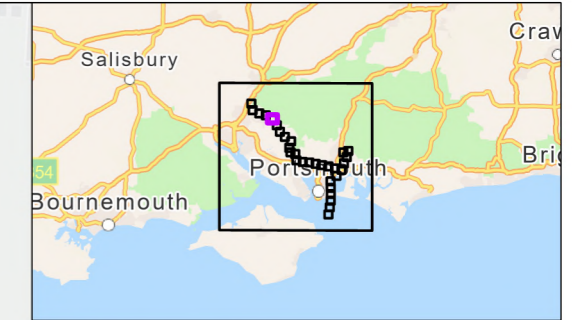
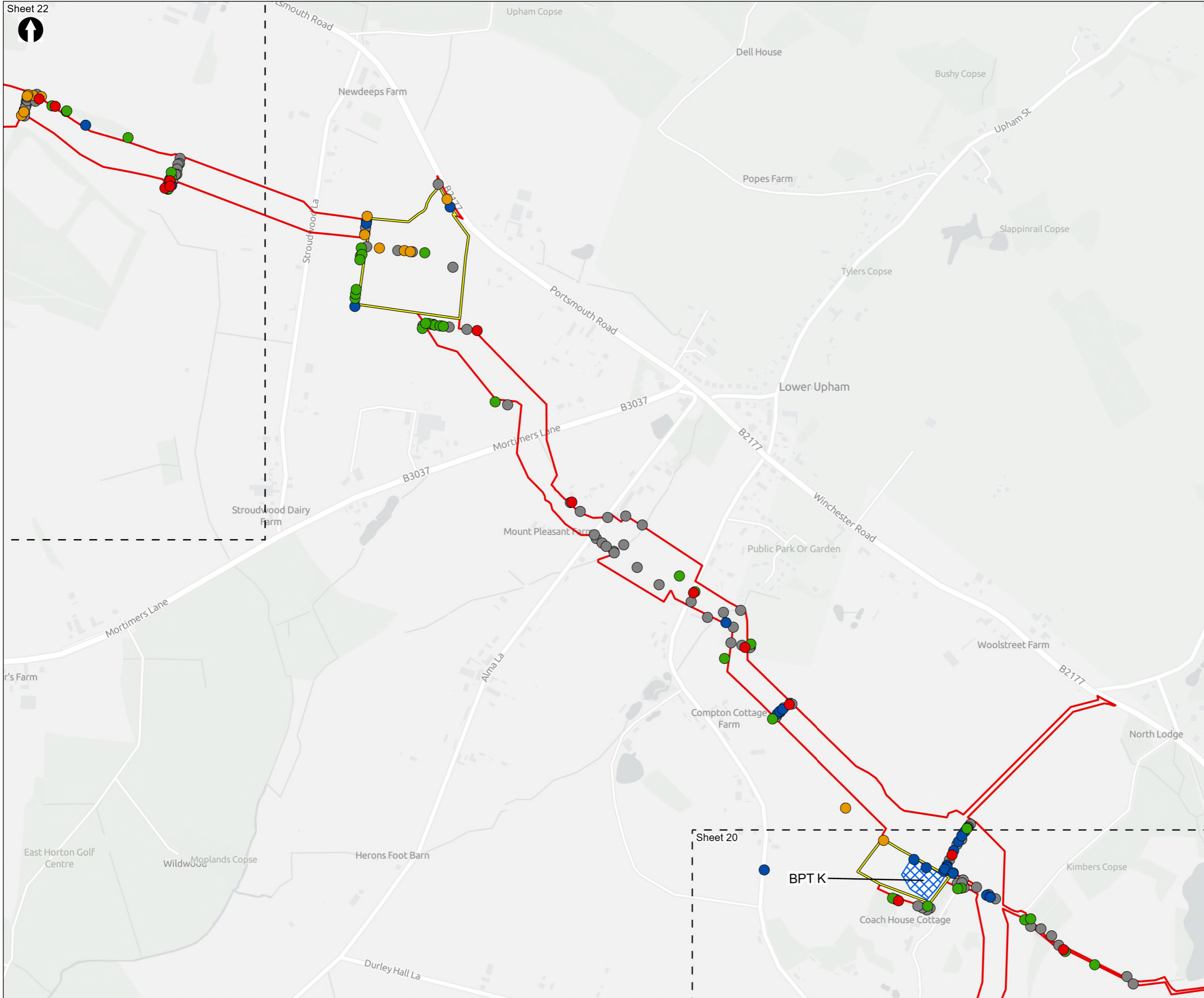


Figure 8.17
 Ground Level Tree Assessment and Aerial Tree-climbing Results
 Sheet 20 of 32

Drawn MW	GIS Checked DL	Checked MP	Approved AK
Scale at A3 1:8,000	Status Final	Revision 05	Security STD

Drawing Number
PC5223-RHD-ES-ZZ-D-Z-0042





Order Limits
 [Red line symbol] Order Limits
 [Dashed line symbol] Sheet Extent Boxes 1:8K
 [Yellow box symbol] Construction compounds

Bat Tree Assessments

- [Grey dot] NONE
- [Blue dot] FAR
- [Orange dot] PRF
- [Green dot] PRF-I
- [Red dot] PRF-M

Above Ground Plant

- [Blue hatched box] Break Pressure Tank

Coordinate system: British National Grid; Datum: OSGB 1936
 Data sources: © Crown copyright and database rights 2026 Ordnance Survey 0100031673. Sources: Esri, TomTom, Garmin, FAO, NOAA, USGS, © OpenStreetMap contributors, and the GIS User Community, Contains OS data © Crown Copyright and database right 2026. Contains data from OS Zoomstack

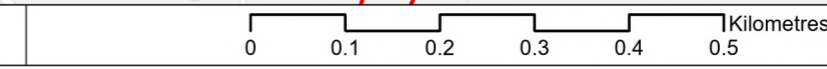
PROJECT TITLE
 Hampshire Water Transfer and Water Recycling Project

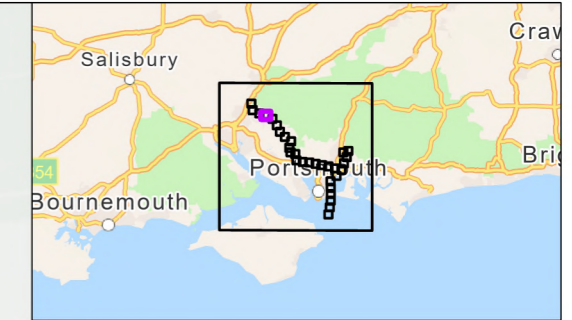
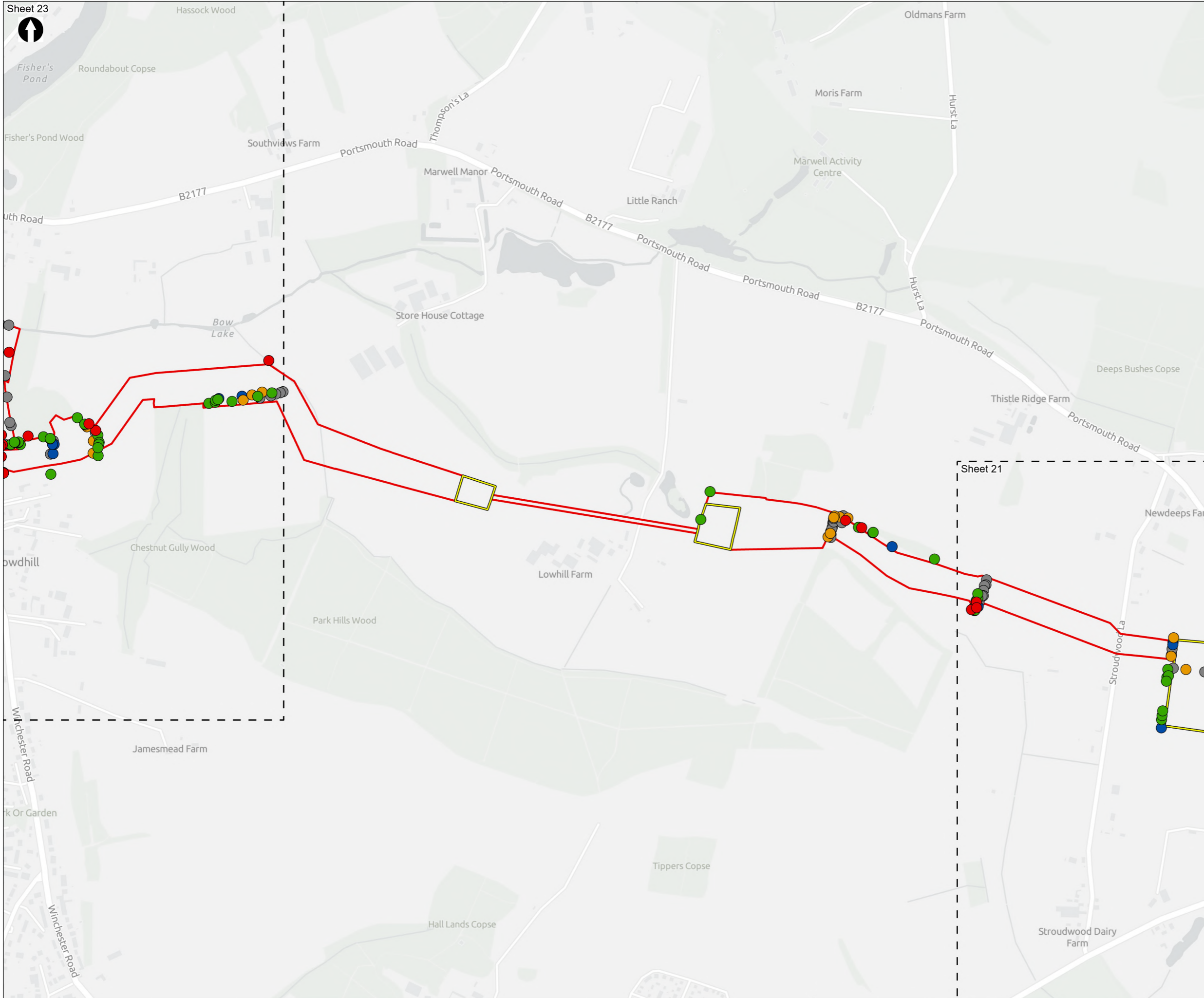


Figure 8.17
 Ground Level Tree Assessment and Aerial Tree-climbing Results
 Sheet 21 of 32

Drawn MW	GIS Checked DL	Checked MP	Approved AK
Scale at A3 1:8,000	Status Final	Revision 05	Security STD

Drawing Number
PC5223-RHD-ES-ZZ-D-Z-0042





Order Limits
 [Red line symbol] Order Limits
 [Dashed line symbol] Sheet Extent Boxes 1:8K
 [Yellow box symbol] Construction compounds

Bat Tree Assessments

- NONE
- FAR
- PRF
- PRF-I
- PRF-M

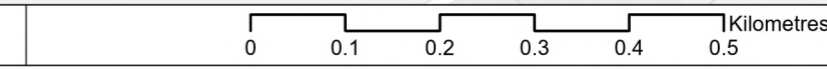
Coordinate system: British National Grid; Datum: OSGB 1936
 Data sources: © Crown copyright and database rights 2026 Ordnance Survey 0100031673. Sources: Esri, TomTom, Garmin, FAO, NOAA, USGS, © OpenStreetMap contributors, and the GIS User Community, Contains OS data © Crown Copyright and database right 2026. Contains data from OS Zoomstack

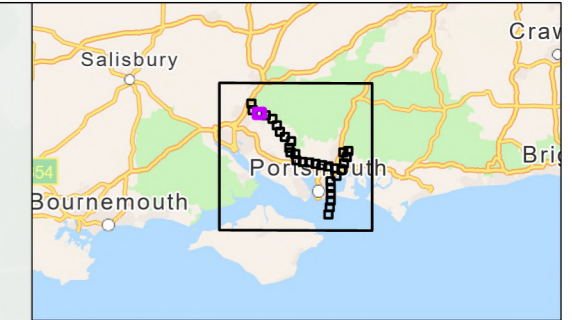
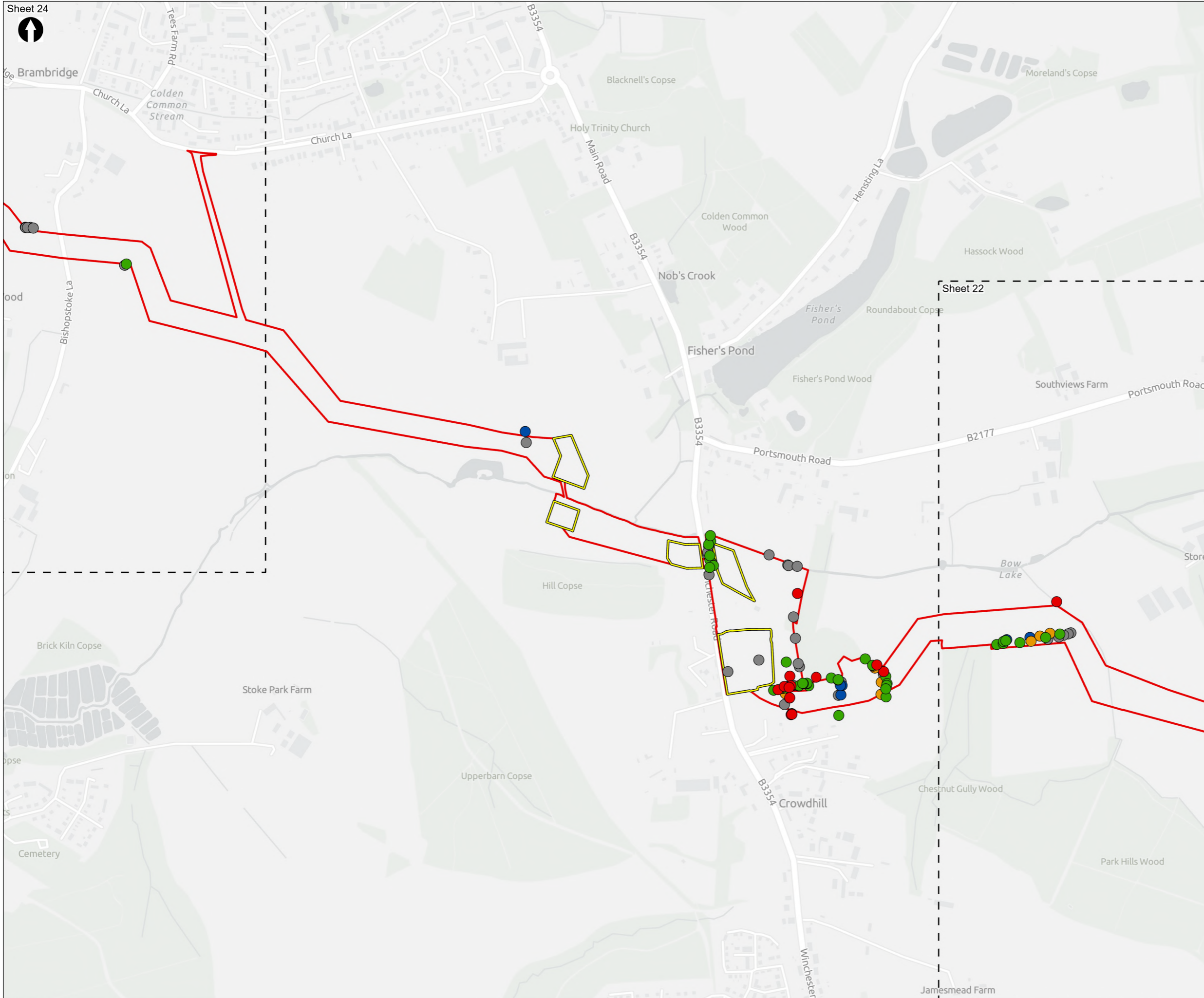
PROJECT TITLE
 Hampshire Water Transfer and Water Recycling Project



Figure 8.17
 Ground Level Tree Assessment and Aerial Tree-climbing Results
 Sheet 22 of 32

Drawn MW	GIS Checked DL	Checked MP	Approved AK
Scale at A3 1:8,000	Status Final	Revision 05	Security STD





Order Limits

Sheet Extent Boxes 1:8K

Construction compounds

Bat Tree Assessments

- NONE
- FAR
- PRF
- PRF-I
- PRF-M

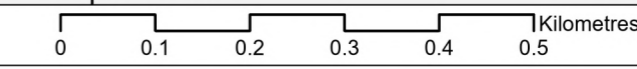
Coordinate system: British National Grid; Datum: OSGB 1936
 Data sources: © Crown copyright and database rights 2026 Ordnance Survey 0100031673. Sources: Esri, TomTom, Garmin, FAO, NOAA, USGS, © OpenStreetMap contributors, and the GIS User Community, Contains OS data © Crown Copyright and database right 2026. Contains data from OS Zoomstack

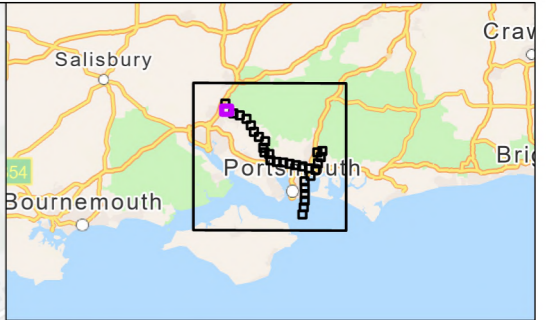
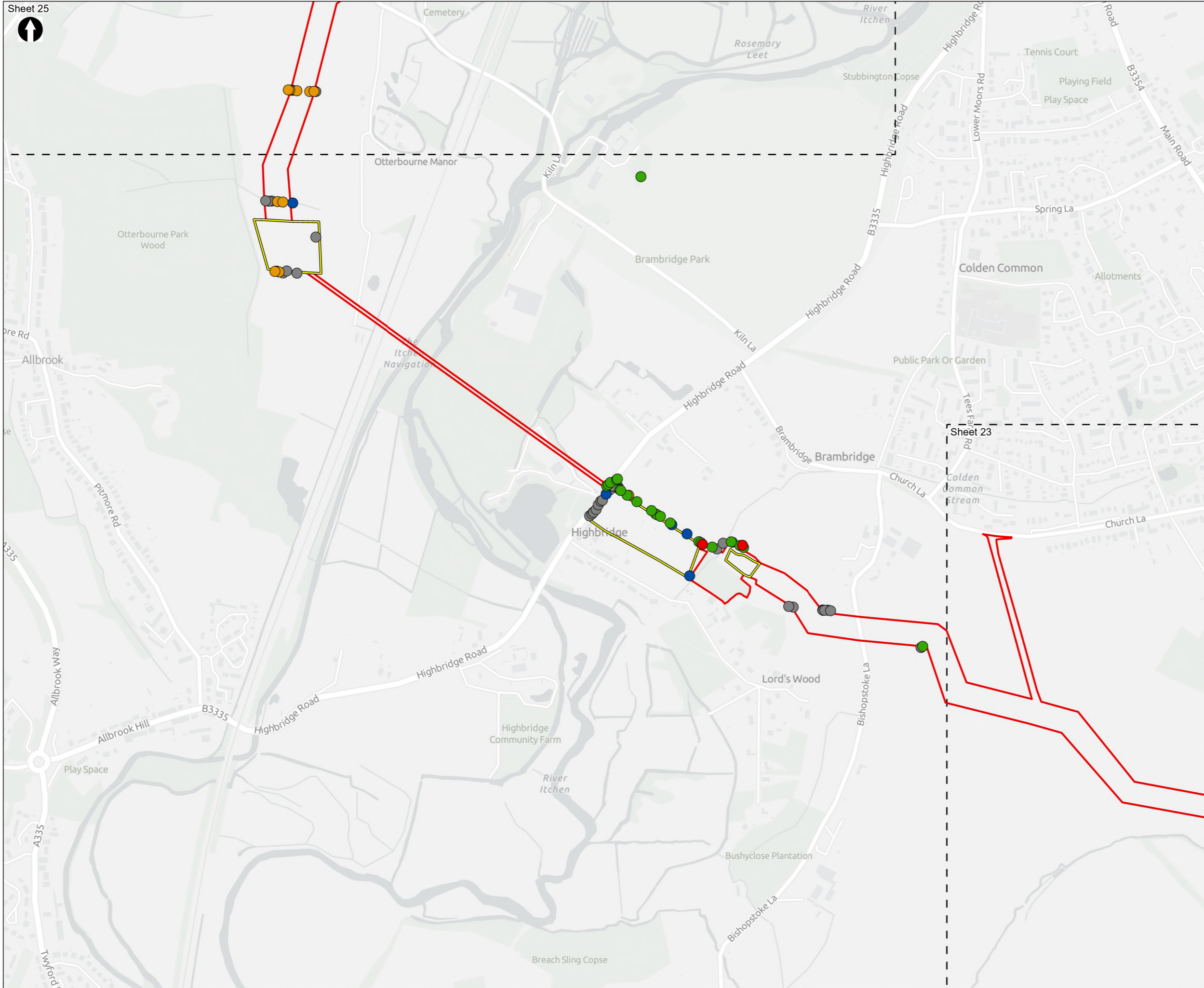
PROJECT TITLE
 Hampshire Water Transfer and Water Recycling Project



Figure 8.17
 Ground Level Tree Assessment and Aerial Tree-climbing Results
 Sheet 23 of 32

Drawn MW	GIS Checked DL	Checked MP	Approved AK
Scale at A3 1:8,000	Status Final	Revision 05	Security STD





- Order Limits
- Sheet Extent Boxes 1:8K
- Construction compounds
- Bat Tree Assessments**
- NONE
- FAR
- PRF
- PRF-I
- PRF-M

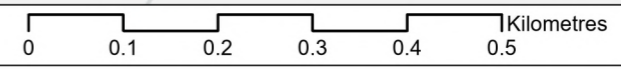
Coordinate system: British National Grid; Datum: OSGB 1936
 Data sources: © Crown copyright and database rights 2026 Ordnance Survey 0100031673. Sources: Esri, TomTom, Garmin, FAO, NOAA, USGS, © OpenStreetMap contributors, and the GIS User Community, Contains OS data © Crown Copyright and database right 2026. Contains data from OS Zoomstack

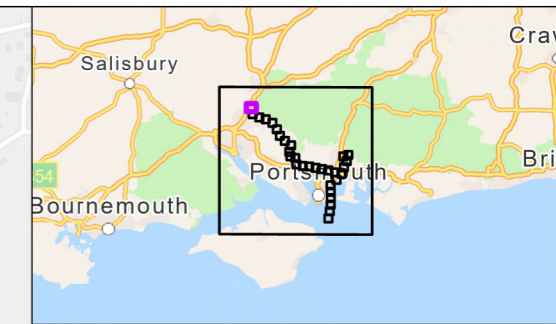
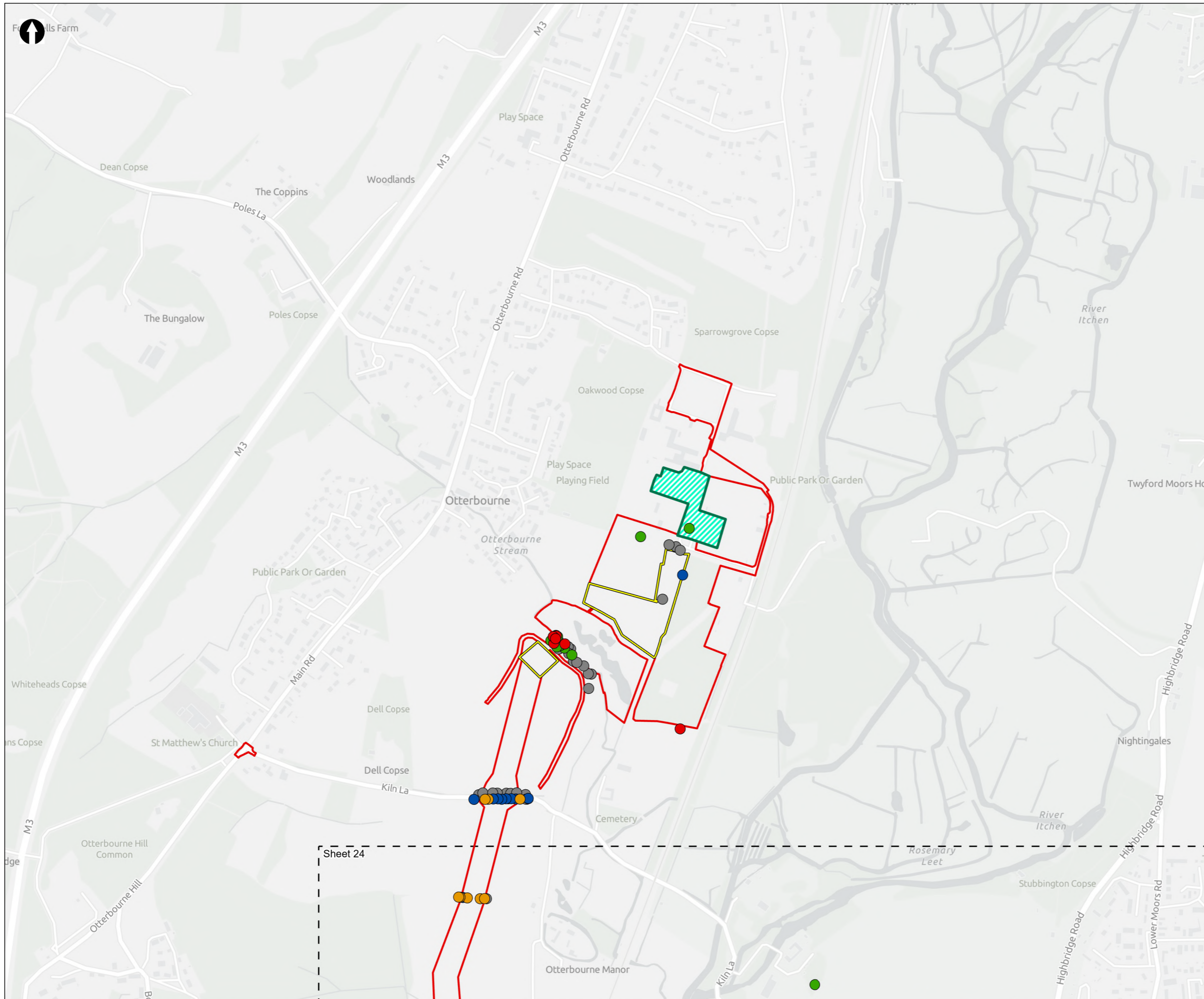
PROJECT TITLE
 Hampshire Water Transfer and Water Recycling Project



Figure 8.17
 Ground Level Tree Assessment and Aerial Tree-climbing Results
 Sheet 24 of 32

Drawn MW	GIS Checked DL	Checked MP	Approved AK
Scale at A3 1:8,000	Status Final	Revision 05	Security STD





Order Limits
 [Red outline symbol] Order Limits
 [Dashed line symbol] Sheet Extent Boxes 1:8K
 [Yellow outline symbol] Construction compounds
 [Green hatched symbol] Limits of Deviation for Otterbourne INNS Treatment Plant

Bat Tree Assessments

- [Grey dot] NONE
- [Blue dot] FAR
- [Orange dot] PRF
- [Green dot] PRF-I
- [Red dot] PRF-M

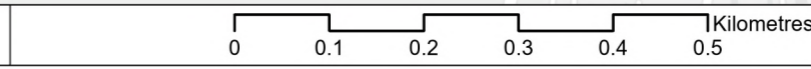
Coordinate system: British National Grid; Datum: OSGB 1936
 Data sources: © Crown copyright and database rights 2026 Ordnance Survey 0100031673. Sources: Esri, TomTom, Garmin, FAO, NOAA, USGS, © OpenStreetMap contributors, and the GIS User Community, Contains OS data © Crown Copyright and database right 2026. Contains data from OS Zoomstack

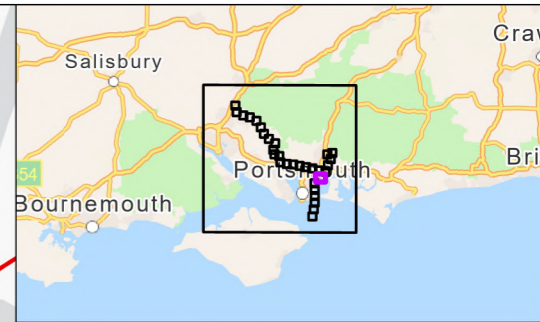
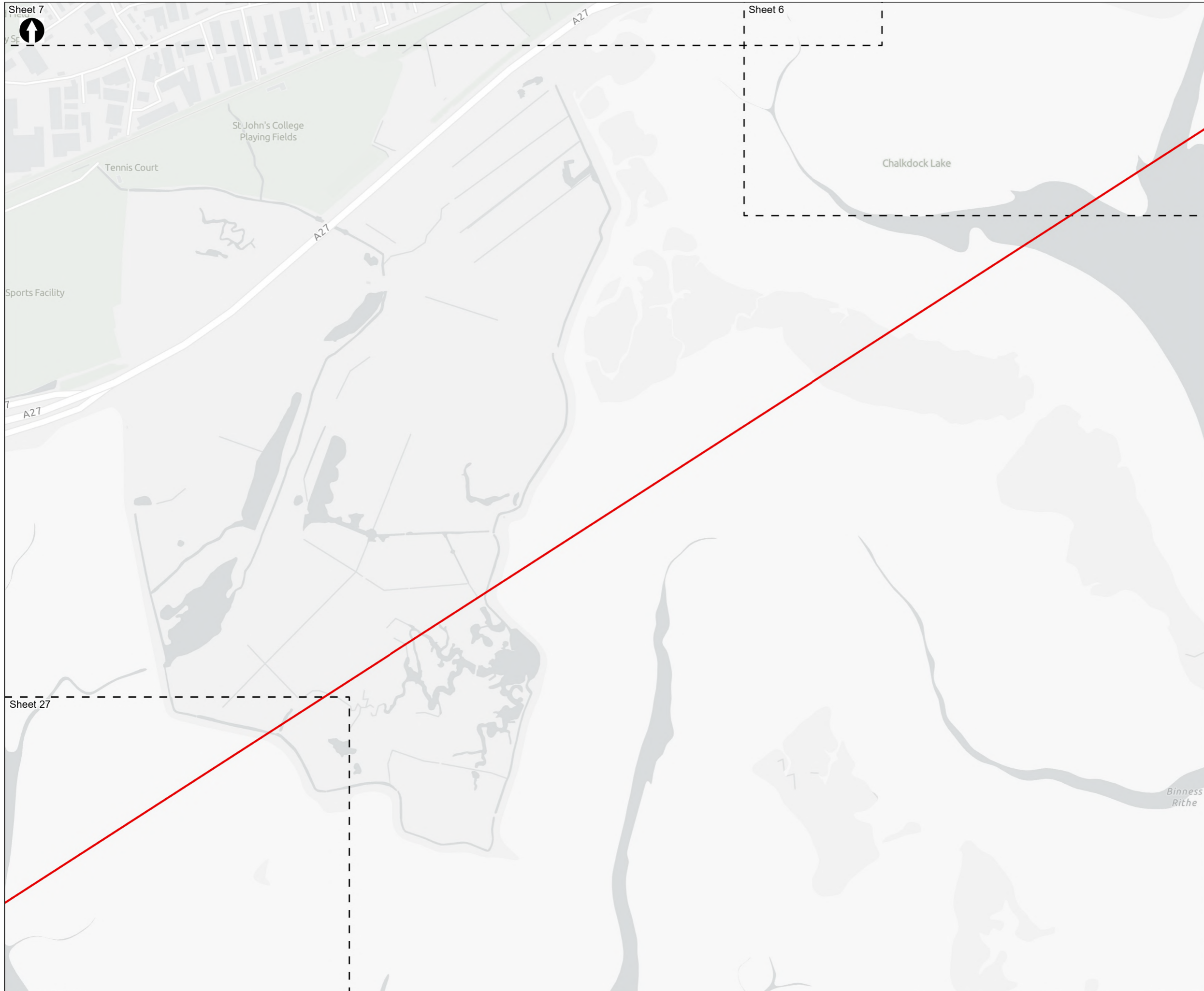
PROJECT TITLE
 Hampshire Water Transfer and Water Recycling Project



Figure 8.17
 Ground Level Tree Assessment and Aerial Tree-climbing Results
 Sheet 25 of 32

Drawn MW	GIS Checked DL	Checked MP	Approved AK
Scale at A3 1:8,000	Status Final	Revision 05	Security STD





Order Limits

Sheet Extent Boxes 1:8K

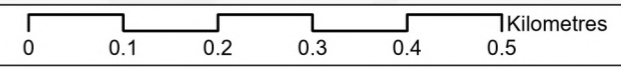
Coordinate system: British National Grid; Datum: OSGB 1936
 Data sources: © Crown copyright and database rights 2026 Ordnance Survey 0100031673. Sources: Esri, TomTom, Garmin, FAO, NOAA, USGS, © OpenStreetMap contributors, and the GIS User Community, Contains OS data © Crown Copyright and database right 2026. Contains data from OS Zoomstack

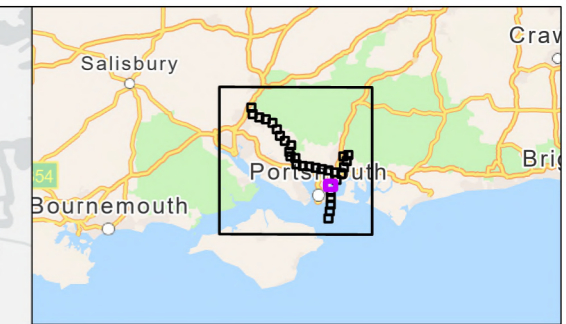
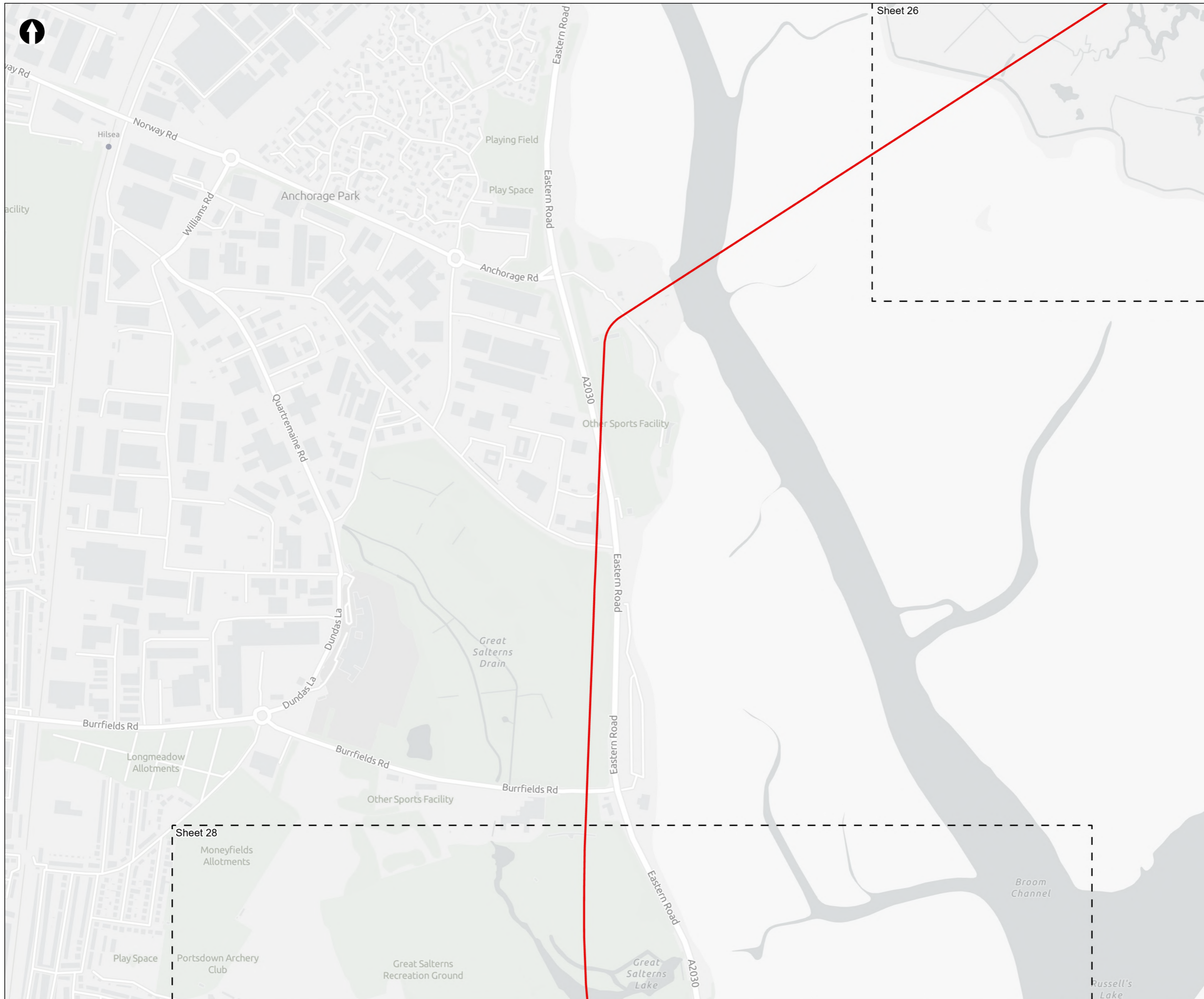
PROJECT TITLE
 Hampshire Water Transfer and Water Recycling Project



Figure 8.17
 Ground Level Tree Assessment and Aerial Tree-climbing Results
 Sheet 26 of 32

Drawn MW	GIS Checked DL	Checked MP	Approved AK
Scale at A3 1:8,000	Status Final	Revision 05	Security STD





Order Limits
 Sheet Extent Boxes 1:8K

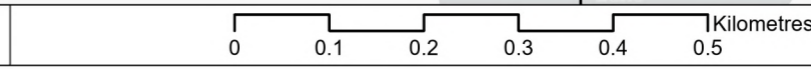
Coordinate system: British National Grid; Datum: OSGB 1936
 Data sources: © Crown copyright and database rights 2026 Ordnance Survey 0100031673. Sources: Esri, TomTom, Garmin, FAO, NOAA, USGS, © OpenStreetMap contributors, and the GIS User Community, Contains OS data © Crown Copyright and database right 2026. Contains data from OS Zoomstack

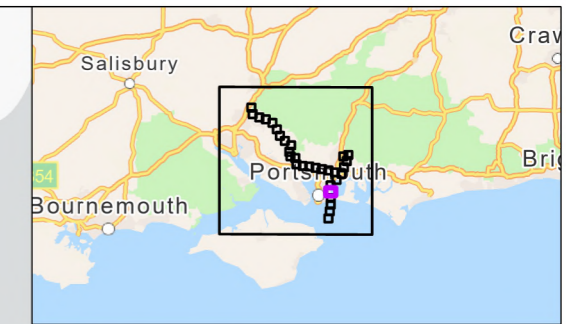
PROJECT TITLE
 Hampshire Water Transfer and Water Recycling Project



Figure 8.17
 Ground Level Tree Assessment and Aerial Tree-climbing Results
 Sheet 27 of 32

Drawn MW	GIS Checked DL	Checked MP	Approved AK
Scale at A3 1:8,000	Status Final	Revision 05	Security STD





Order Limits
 Sheet Extent Boxes 1:8K

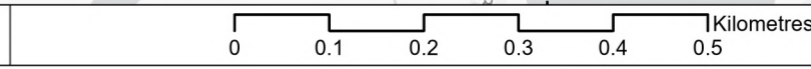
Coordinate system: British National Grid; Datum: OSGB 1936
 Data sources: © Crown copyright and database rights 2026 Ordnance Survey 0100031673. Sources: Esri, TomTom, Garmin, FAO, NOAA, USGS, © OpenStreetMap contributors, and the GIS User Community, Contains OS data © Crown Copyright and database right 2026. Contains data from OS Zoomstack

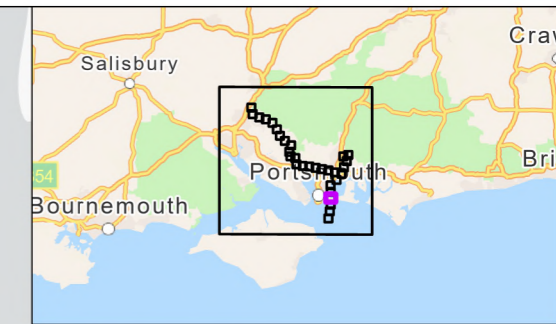
PROJECT TITLE
Hampshire Water Transfer and Water Recycling Project



Figure 8.17
Ground Level Tree Assessment and Aerial Tree-climbing Results
Sheet 28 of 32

Drawn MW	GIS Checked DL	Checked MP	Approved AK
Scale at A3 1:8,000	Status Final	Revision 05	Security STD





Order Limits
 Sheet Extent Boxes 1:8K

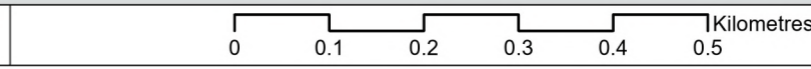
Coordinate system: British National Grid; Datum: OSGB 1936
 Data sources: © Crown copyright and database rights 2026 Ordnance Survey 0100031673. Sources: Esri, TomTom, Garmin, FAO, NOAA, USGS, © OpenStreetMap contributors, and the GIS User Community, Contains OS data © Crown Copyright and database right 2026. Contains data from OS Zoomstack

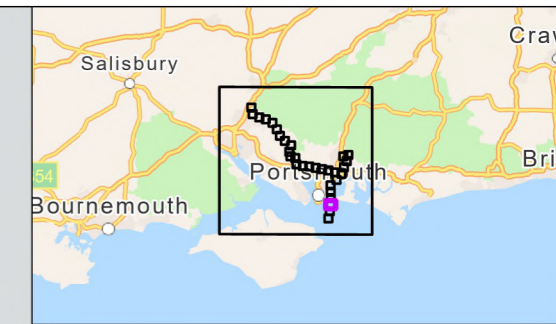
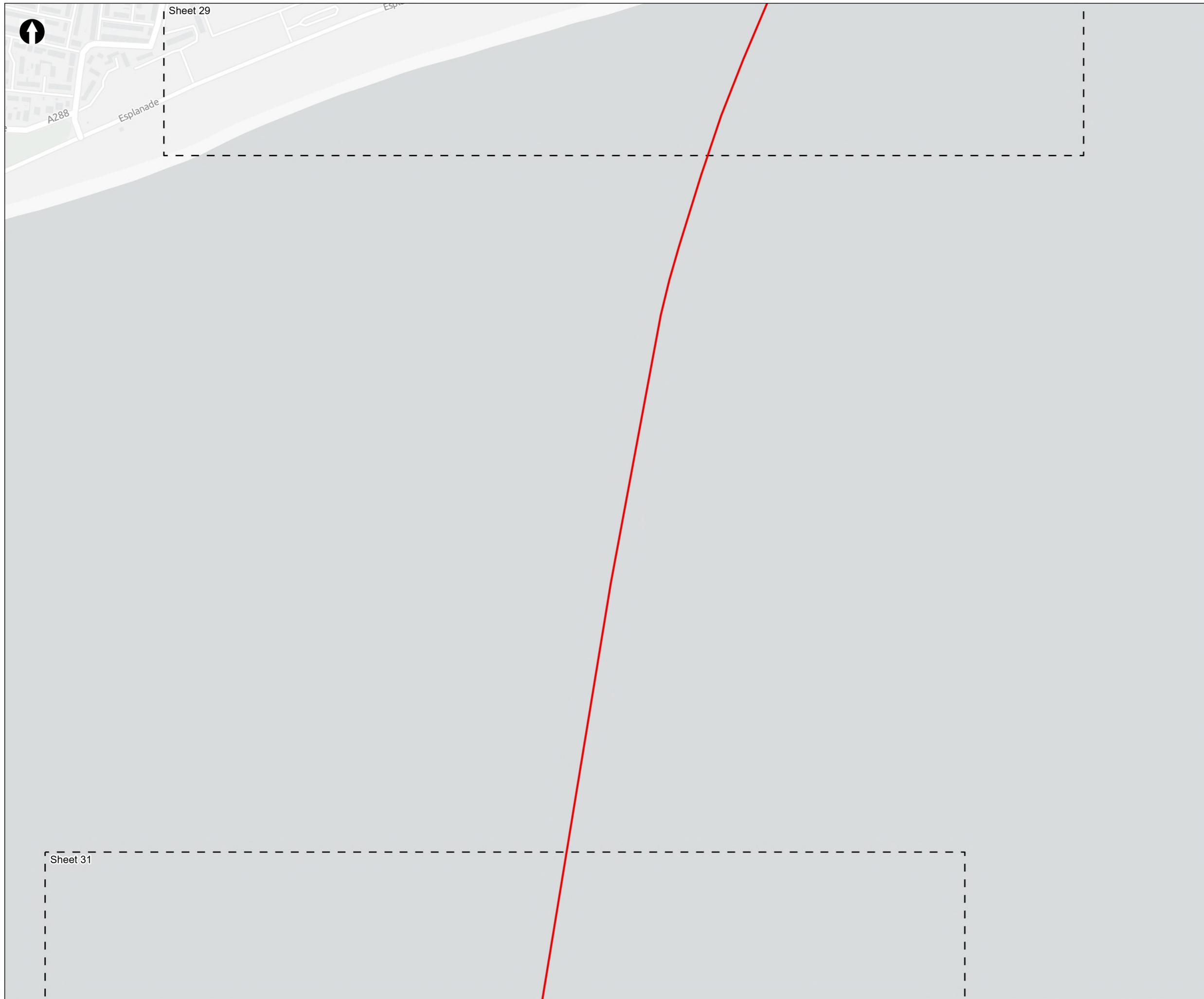
PROJECT TITLE
Hampshire Water Transfer and Water Recycling Project



Figure 8.17
Ground Level Tree Assessment and Aerial Tree-climbing Results
 Sheet 29 of 32

Drawn MW	GIS Checked DL	Checked MP	Approved AK
Scale at A3 1:8,000	Status Final	Revision 05	Security STD





Order Limits
 Sheet Extent Boxes 1:8K

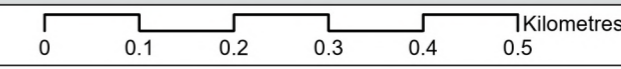
Coordinate system: British National Grid; Datum: OSGB 1936
 Data sources: © Crown copyright and database rights 2026 Ordnance Survey 0100031673. Sources: Esri, TomTom, Garmin, FAO, NOAA, USGS, © OpenStreetMap contributors, and the GIS User Community, Contains OS data © Crown Copyright and database right 2026. Contains data from OS Zoomstack

PROJECT TITLE
 Hampshire Water Transfer and Water Recycling Project



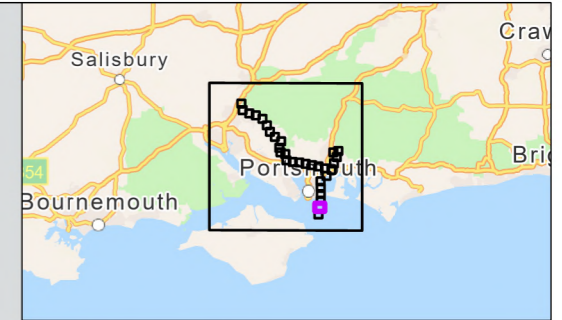
Figure 8.17
 Ground Level Tree Assessment and Aerial Tree-climbing Results
 Sheet 30 of 32

Drawn MW	GIS Checked DL	Checked MP	Approved AK
Scale at A3 1:8,000	Status Final	Revision 05	Security STD





Sheet 30



Order Limits
Sheet Extent Boxes 1:8K

Coordinate system: British National Grid; Datum: OSGB 1936
Data sources: © Crown copyright and database rights 2026 Ordnance Survey 0100031673. Sources: Esri, TomTom, Garmin, FAO, NOAA, USGS, © OpenStreetMap contributors, and the GIS User Community, Contains OS data © Crown Copyright and database right 2026. Contains data from OS Zoomstack

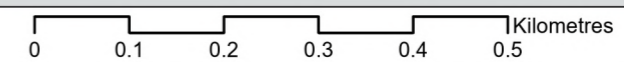
PROJECT TITLE
Hampshire Water Transfer and Water Recycling Project



Figure 8.17
Ground Level Tree Assessment and Aerial Tree-climbing Results
Sheet 31 of 32

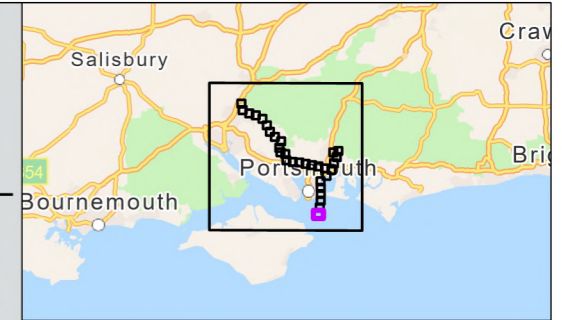
Drawn MW	GIS Checked DL	Checked MP	Approved AK
Scale at A3 1:8,000	Status Final	Revision 05	Security STD



Sheet 32





Sheet 31



 Order Limits
 Sheet Extent Boxes 1:8K

Coordinate system: British National Grid; Datum: OSGB 1936
 Data sources: © Crown copyright and database rights 2026 Ordnance Survey 0100031673. Sources: Esri, TomTom, Garmin, FAO, NOAA, USGS, © OpenStreetMap contributors, and the GIS User Community, Contains OS data © Crown Copyright and database right 2026. Contains data from OS Zoomstack

PROJECT TITLE
 Hampshire Water Transfer and Water Recycling Project



Figure 8.17
 Ground Level Tree Assessment and Aerial Tree-climbing Results
 Sheet 32 of 32

Drawn MW	GIS Checked DL	Checked MP	Approved AK
Scale at A3 1:8,000	Status Final	Revision 05	Security STD

